

S-5

U. S. Department of Agriculture
FOREST SERVICE

S-5

Chippewa NATIONAL FOREST

CORNERS OF THE PUBLIC SURVEY

T. 148 N. R. 31 W. 5th Mer.

1/16 Corner common to Sections

30, and 29

Corner consists of a Oak stake (not) in place


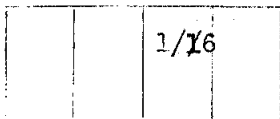
State condition Poor

Dimensions above ground 32 x 3 inches

Sketch grooves, letters, figures, or notches, on proper face or edge.

CARDINAL POSITION

DIAGONAL POSITION




N W S E

NW SW SE NE

Mound of is located

Pits are located

Sketch markings of Bearing Trees (or Rocks) in proper box and fill blanks below, giving bearings from Corner to Trees and Distances in Links.



Species Birch stump

Diameter 6"

Bearing S. 20° E.

Distance .4

Do you believe this to be a genuine Land Office Corner? Yes

If not, why?

J. Fairbanks

T. Fairbanks

(Signature)

Enrollee

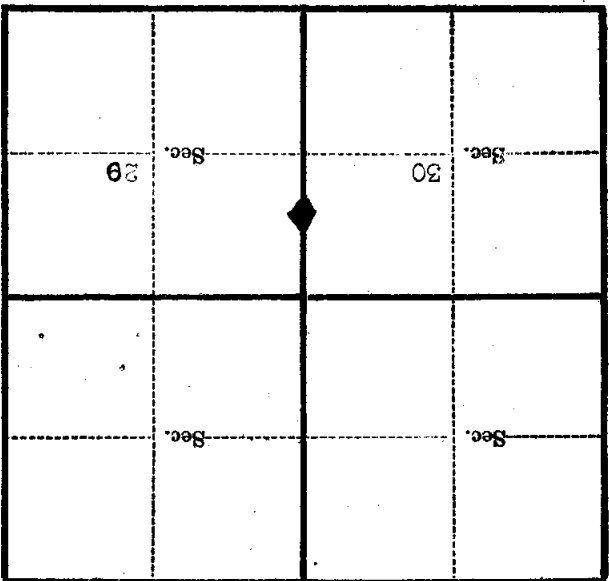
(Title)

3/27/36

(Date)

Corner again.
1/2 chain west of wagon road.

Give any further facts which will aid in finding this
chains distant.
20.
from which this Corner bears S. 80° E.
side of Tree
tree 6 inches diameter, on the NW
Metal Location Poster is on a Oak Tree



(Make sketch of topography near Corner)

T. 148 N. R. 31 W. 5th Mer. S-5