

Form 874-9—Revised May, 1918
U. S. Department of Agriculture
FOREST SERVICE

T-5
T-5

Chippewa NATIONAL FOREST

CORNERS OF THE PUBLIC SURVEY

T. 14th N. R. 31 W. 5th Mer.
East 1/4

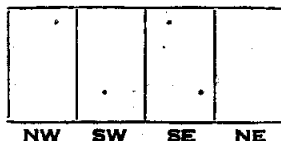
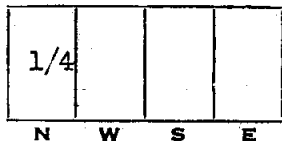
Corner common to Sections
30, and 29

Corner consists of a Cedar stake (not) in place
State condition Good

Dimensions above ground 24" x 4" x 4" inches
Sketch grooves, letters, figures, or notches, on proper face or edge.

CARDINAL POSITION

DIAGONAL POSITION



Mound of _____ is located _____

Pits are located _____

Sketch markings of Bearing Trees (or Rocks) in proper box and fill blanks below, giving bearings from Corner to Trees and Distances in Links.



Species Black Ash
Diameter 16"
Bearing N. 45° E.
Distance .63 ch.

Do you believe this to be a genuine Land Office Corner? Yes

If not, why? _____

Ted Fairbanks

Ted Fairbanks

(Signature)

Enrollee

(Title)

s/25/36

(Date)

Blazed line North & South

Corner again.

Give any further facts which will aid in finding this

• 63 chains distant.

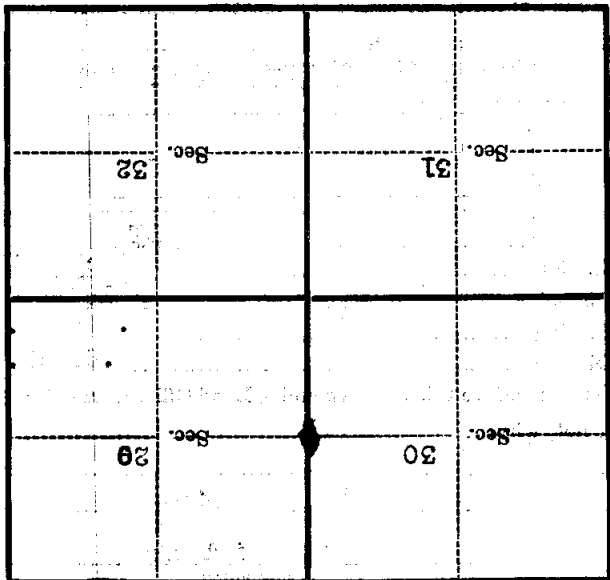
from which this Corner bears

S. 45° W.

side of Tree

tree 16 inches diameter, on the S. 10° W.

Metal Location Poster is on a Black Ash



(Make sketch of topography near Corner)

T. 148 N. R. 31 W. 5th TMS T-5

U. S. Department of Agriculture

FOREST SERVICE

Submitted by S.

T-5
T-5

CHIP P. L. W. NATIONAL FOREST

CORNERS OF THE PUBLIC SURVEY

T. 148 R. 31 5th Mer.

Corner common to Sections

30, and 29

Corner consists of a cedar stake in place

State condition good

Dimensions above ground 24" high 2 by 4 inches

Sketch grooves, letters, figures, or notches, on proper face or edge.

CARDINAL POSITION

DIAGONAL POSITION

| | | | |
|-----|--|--|--|
| 1/4 | | | |
|-----|--|--|--|

| | | | |
|--|--|--|--|
| | | | |
|--|--|--|--|

N W S E

NW SW SE NE

Mound of is located

Pits are located

Sketch markings of Bearing Trees (or Rocks) in proper box and fill blanks below, giving bearings from Corner to Trees and Distances in Links.

| | | | |
|--|--|--|----|
| | | | T |
| | | | BT |

Species Blackash
 Diameter 16"
 Bearing N45°E
 Distance .63 chs

Do you believe this to be a genuine Land Office Corner? yes

If not, why?

D. J. Airbanks

(Signature)

3/25/36

(Date)

ccc

(Title)

Blazed line
mark + south

Corner again.

Give any further facts which will aid in finding this

chain distant

from which this Corner bears

S 45 W


side of

tree 1/6 inches diameter, on the

S 1 W

Metal Location Poster is on a

Black ash



(Make sketch of topography near Corner)

T. 148 R. 31
1-5
1-5