

U. S. Department of Agriculture

Submitted 66 FOREST SERVICE

W-5  
W-5

Chippawa NATIONAL FOREST

CORNERS OF THE PUBLIC SURVEY

T. 148 N R. 31 W 5<sup>th</sup> Mer.

116 Corner common to Sections

30, and 29

Corner consists of a oak stake (not) in place


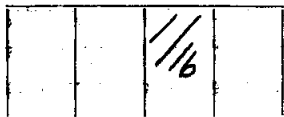
State condition poor

Dimensions above ground 2 1/2 by 3 inches

Sketch grooves, letters, figures, or notches, on proper face or edge.

CARDINAL POSITION

DIAGONAL POSITION



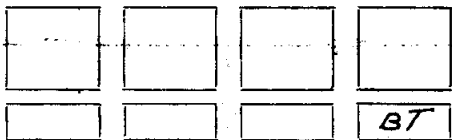
N W S E

NW SW SE NE

Mound of \_\_\_\_\_ is located \_\_\_\_\_

Pits are located \_\_\_\_\_

Sketch markings of Bearing Trees (or Rocks) in proper box and fill blanks below, giving bearings from Corner to Trees and Distances in Links.



Species \_\_\_\_\_ Birch stump

Diameter \_\_\_\_\_ 6"

Bearing \_\_\_\_\_ S 2° E

Distance \_\_\_\_\_ 4

Do you believe this to be a genuine Land Office Corner? Yes

If not, why? \_\_\_\_\_

J. Fairbanks  
(Signature)

3/27/36  
(Date)

c e e  
(Title)

Corner again.  $\frac{1}{2}$  ch. west of wagon road

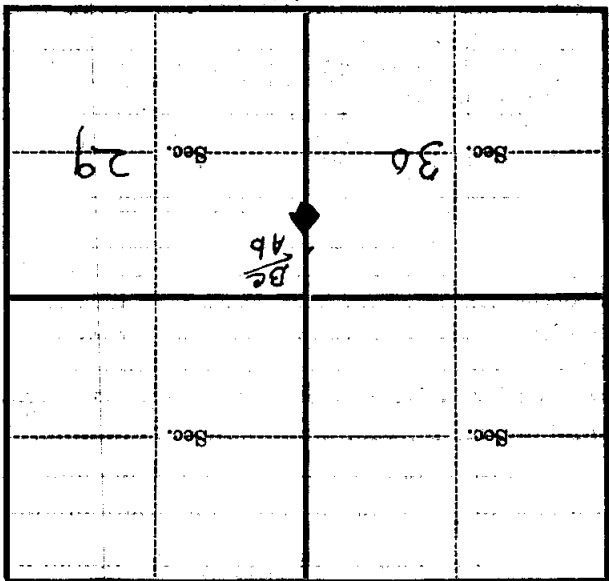
Give any further facts which will aid in finding this chains distant.

from which this Corner bears 580 E

side of tree

tree 6 inches diameter, on the NW

Metal Location Poster is on a oak tree



(Make sketch of topography near Corner)

T. 148 N R. 31 W 5-2 W-5 Mer. W-5