

Form 874-9—Revised May, 1918
U. S. Department of Agriculture
FOREST SERVICE

2-1
Z-1

Chippewa NATIONAL FOREST

CORNERS OF THE PUBLIC SURVEY

T. 148 N. R. 31 W. 5th Mer.

Section Corner common to Sections

36, 31, 1, and 6

Corner consists of a **Not found** (not) in place

State condition

Dimensions above ground inches

Sketch grooves, letters, figures, or notches, on proper face or edge.

CARDINAL POSITION

DIAGONAL POSITION

N	W	S	E

NW	SW	SE	NE

Mound of is located

Pits are located

Sketch markings of Bearing Trees (or Rocks) in proper box and fill blanks below, giving bearings from Corner to Trees and Distances in Links.

	T. 148		
	R. 31		
	S. 31		
	BT		

Species **W. Spruce**

Diameter **6"**

Bearing **N. 25° E.**

Distance **80 links**

Do you believe this to be a genuine Land Office Corner?

If not, why?

T. Fairbanks

T. Fairbanks
(Signature)

1/20/36

(Date)

Barollee

(Title)

Intersection of road running North
a South from the East. 1/2 S. Boundary
sign & chain East.

Corner again.

Give any further facts which will aid in finding this

chains distant.

from which this Corner bears

S. 68 E.


side of

tree 5 inches diameter, on the

South

Metal Location Poster is on a

Corner



(Make sketch of topography near Corner)

Z-1

T. 149 N. R. 31 W.

Z-1

Form 874-9—Revised May, 1918
U. S. Department of Agriculture
FOREST SERVICE

2-1
deputy
J. S. [unclear]
2-1

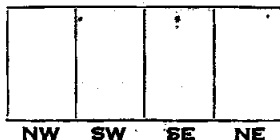
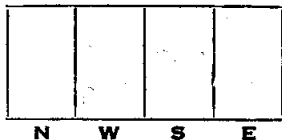
Chippewa NATIONAL FOREST

CORNERS OF THE PUBLIC SURVEY

T. 148 N. R. 31 W. 5th Mer.
Section Corner common to Sections
36, 31, 1, and 6

Corner consists of a Not found (not) in place
State condition

Dimensions above ground inches
Sketch grooves, letters, figures, or notches, on proper face or edge.
CARDINAL POSITION DIAGONAL POSITION



Mound of is located

Pits are located

Sketch markings of Bearing Trees (or Rocks) in proper box and fill blanks below, giving bearings from Corner to Trees and Distances in Links.

	T. 148 R. 32 S. 31		
	BT		

Species W. Spruce
Diameter 6"
Bearing N. 23° E.
Distance 80 links

Do you believe this to be a genuine Land Office Corner? Yes
If not, why?

J. Fairbanks

T. Fairbanks
(Signature)

1/20/36
(Date)

Enrollee
(Title)

Intersection of road running North & South from the East. E. C. boundary sign 4 chains East.

Corner again.

Give any further facts which will aid in finding this

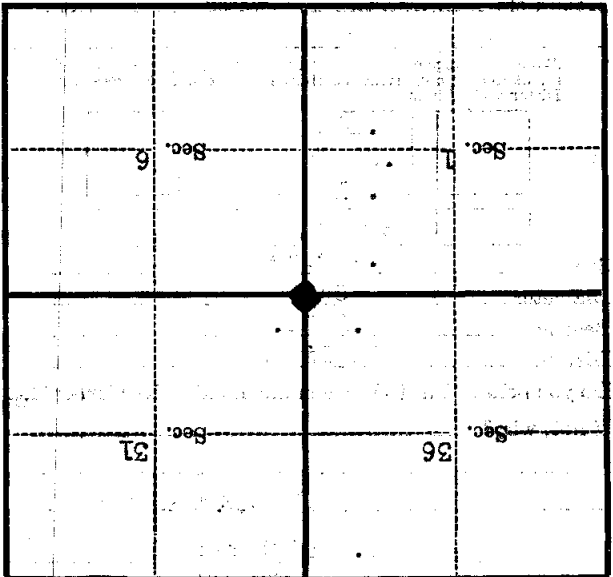
• 48 chains distant.

from which this Corner bears S. 68 E.

side of Tree

tree 5 inches diameter, on the South

Tamracker Metal Location Poster is on a



(Make sketch of topography near Corner)

T. 148 N. R. 31 W.

2-1

2-1