

Form 874-0—Revised May, 1918
U. S. Department of Agriculture
FOREST SERVICE

V 7

Chippewa NATIONAL FOREST
CORNERS OF THE PUBLIC SURVEY

T. 148 N R. 28 W 5th Mer.

1/4

Corner common to Sections

32, and 39

Corner consists of a Iron Stamp (not) in place



State condition 2" x 2" x 15"

Dimensions above ground _____ inches

Sketch grooves, letters, figures, or notches, on proper face or edge.

CARDINAL POSITION


DIAGONAL POSITION



Mound of _____ is located _____

Pits are located _____

Sketch markings of Bearing Trees (or Rocks) in proper box and fill blanks below, giving bearings from Corner to Trees and Distances in Links.



Species Iron Stamp

Diameter 8"

Bearing S56°W

Distance 57

Do you believe this to be a genuine Land Office Corner? Yes

If not, why? _____

Walter Haberk
(Signature)

(Signature)

Leader
(Title)

(Title)

8/22/38
(Date)


(Date)

Corner again: *72m 3' 51" E 3 1/2" N 107*

Give any further facts which will aid in finding this corner again: chains distant.

From which this corner bears *51° 30' W*

Metal Location Poster is on a *spruce* tree *6* inches diameter, on the *North* side of *tree*



(Make sketch of topography near Corner)

T. 148N R. 28W 5th Mer.

Form 874-B—Revised May, 1918
U. S. Department of Agriculture
FOREST SERVICE

V-7

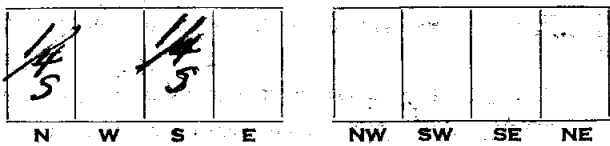
Chipewyan NATIONAL FOREST

CORNERS OF THE PUBLIC SURVEY

T. 142N R. 28W 5th Mer.
1/4 Corner common to Sections

32, and 29
Corner consists of a Temp post (not) in place
State condition fair

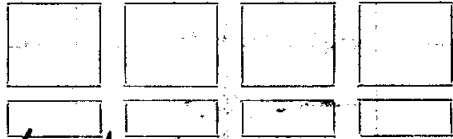
Dimensions above ground 2 1/2" x 1 1/2" inches
Sketch grooves, letters, figures, or notches, on proper face or edge.
CARDINAL POSITION DIAGONAL POSITION



Mound of _____ is located _____

Pits are located _____

Sketch markings of Bearing Trees (or Rocks) in proper box and fill blanks below, giving bearings from Corner to Trees and Distances in Links.



Species temstump
Diameter 8"
Bearing 556°W
Distance 51

Do you believe this to be a genuine Land Office Corner? yes
If not, why? _____


Walter Haberk
(Signature)
8/22/39
(Date)
finder
(Title)

Corner again. *from 3° 58' 10" E 24 LKS W. T.*

Give any further facts which will aid in finding this *30 LKS* chains distant.

from which this Corner bears *51° 30' W* side of *tree*

tree *6* inches diameter, on the *5 P. North* Metal Location Poster is on a *5 P. North*



(Make sketch of topography near Corner)

T. 148 N. R. 28 W. 5th Mer.

Form 874-9—Revised May, 1918
 U. S. Department of Agriculture
 FOREST SERVICE

V-7

Chippewa NATIONAL FOREST

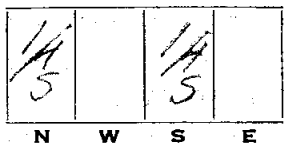
CORNERS OF THE PUBLIC SURVEY

T. 146 N R. 22 W 5th Mer.

14 Corner common to Sections
28, 29, and 30

Corner consists of a Temporary (not) in place
 State condition lost

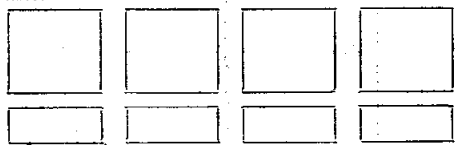
Dimensions above ground 272" x 15" inches
 Sketch grooves, letters, figures, or notches, on proper face or edge.



Mound of _____ is located _____

Pits are located _____

Sketch markings of Bearing Trees (or Rocks) in proper box and fill blanks below, giving bearings from Corner to Trees and Distances in Links.

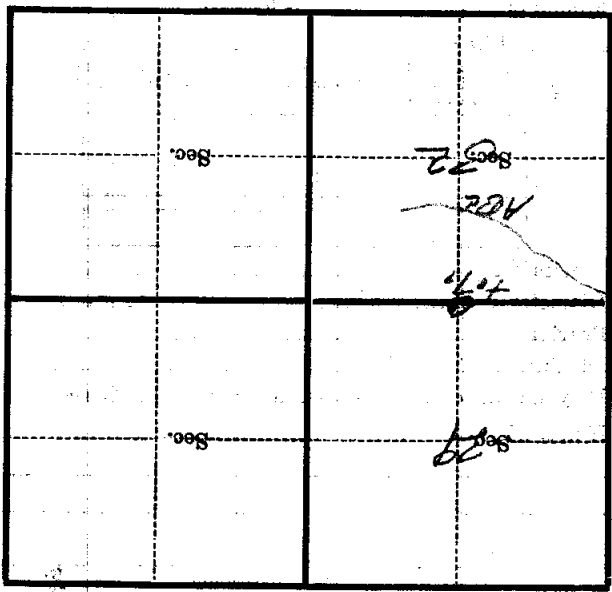


Species Juniper
 Diameter 2"
 Bearing S 52° W
 Distance 5'

Do you believe this to be a genuine Land Office Corner? yes
 If not, why? _____

Walter M. Fisher
 (Signature)
7/27/35
 (Date)
Warden
 (Title)

Corner again.
 Give any further facts which will aid in finding this
 chains distant.
 from which this Corner bears S 1030' W
 side of Tree
 tree 6 inches diameter, on the North
 Metal Location Poster is on a Space



(Make sketch of topography near Corner)

T. L. H. N. R. 180
 Mer.