

U. S. Department of Agriculture
FOREST SERVICE

V-5

..... NATIONAL FOREST
CORNERS OF THE PUBLIC SURVEY

T. 128 N R. 21 W Mer.

Section Corner common to Sections
30, 29, 31, and 32



Corner consists of a Birch Pit (not) in place
State condition Badly rotted

Dimensions above ground 30 inches

Sketch grooves, letters, figures, or notches, on proper face or edge.

CARDINAL POSITION

DIAGONAL POSITION



N W S E

NW SW SE NE

Mound of is located

Pits are located

Sketch markings of Bearing Trees (or Rocks) in proper box and fill blanks below, giving bearings from Corner to Trees and Distances in Links.



B.T.

R.T.



Species Birch Aspen

Diameter 5.4 2.5

Bearing S 20 E N 70 E

Distance 2.13 1.57

Do you believe this to be a genuine Land Office Corner? yes

If not, why?

Arthur H. Sage
(Signature)

7/15/25
(Date)

Chief Forester
(Title)

Corner again.

Give any further facts which will aid in finding this

chains distant.

0.69

from which this Corner bears

N 37° W

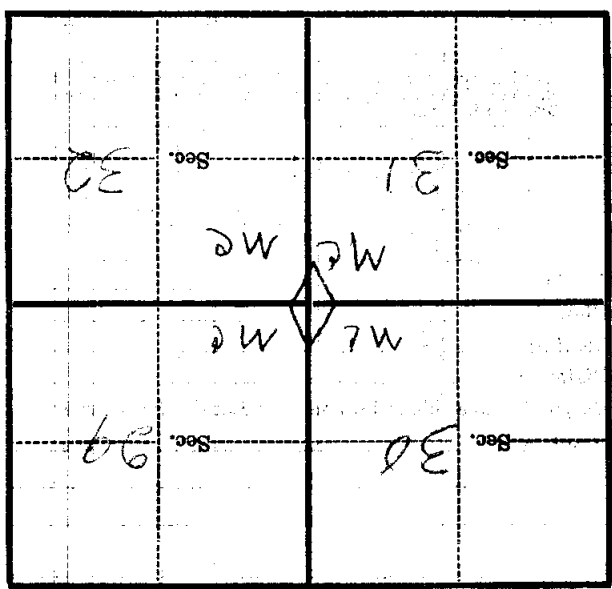
side of

Tree

tree 8 inches diameter, on the

NW

Metal Location Poster is on a Maple Tree



(Make sketch of topography near Corner)

T R Mer.

Form 874-9—Revised May, 1918
 U. S. Department of Agriculture
 FOREST SERVICE

V5
P

Chippewa NATIONAL FOREST

CORNERS OF THE PUBLIC SURVEY

T. 148 N. R. 27 W. 5th Mer.
 Section _____ Corner common to Sections
30, 29, 31, and 32

Corner consists of a Birch post (not) in place
 State condition Badly rotted

Dimensions above ground 30 inches
 Sketch grooves, letters, figures, or notches, on proper face or edge.

CARDINAL POSITION

N	W	S	E

DIAGONAL POSITION

T148 R27 S.30	T148 R27 S.31	T148 R27 S.32	T148 R27 S.29
NW	SW	SE	NE

Mound of _____ is located _____

Pits are located _____

Sketch markings of Bearing Trees (or Rocks) in proper box and fill blanks below, giving bearings from Corner to Trees and Distances in Links.

S. 32			
B. T.	B. T.		

Species Birch Aspen
 Diameter snag stump
 Bearing S. 20° E. N. 47° E.
 Distance 0.75 0.59

Do you believe this to be a genuine Land Office Corner? Yes
 If not, why? _____

Arthur H. Jager
 8/15/55. _____ Chief of Party, U.C.C.C.
 (Date) (Signature) (Title)

Handwritten notes on a ruled page, including the number '7394' and other illegible text.

Corner again.

Give any further facts which will aid in finding this

chains distant.

0.69

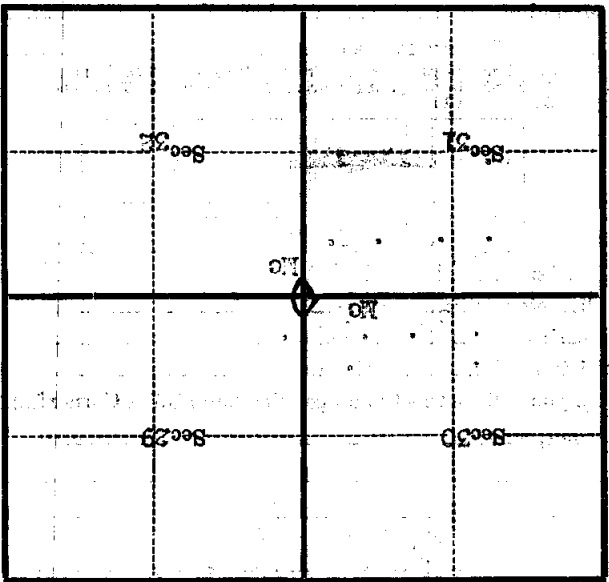
from which this Corner bears N. 37° W.

side of

tree

8 inches diameter, on the Northwest

Metal Location Poster is on a



(Make sketch of topography near Corner)

T. 148 N. R. 27 E. S. 4 Mer.