

Form 874-9—Revised May, 1918
U. S. Department of Agriculture
FOREST SERVICE

H1
posted

NATIONAL FOREST

CORNERS OF THE PUBLIC SURVEY

T. 148 R. 25 5 Mer.

1/16 S Corner common to Sections

7
Corner consists of a Stake (not) in place

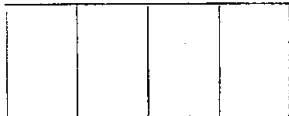
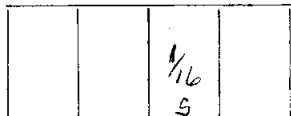
State condition Good

Dimensions above ground 24 inches.

Sketch grooves, letters, figures, or notches, on proper face or edge.

CARDINAL POSITION


DIAGONAL POSITION



Mound of is located

Pits are located

Sketch markings of Bearing Trees (or Rocks) in proper box and fill blanks below, giving bearings from Corner to Trees and Distances in Links.



Species

Diameter

Bearing

Distance

Do you believe this to be a genuine Land Office Corner? No

If not, why? Reasoned

John W. ...
(Signature)

11-22-33
(Date)

Estimate
(Title)

Metal Location Poster is on a tree inches diameter, on the side of from which this Corner bears chains distant.

Give any further facts which will aid in finding this Corner again.

South of Mansker
 opp. S. W. P. in center
 Mansker Light tower

	Sec.		Sec.
	Sec.		Sec.

(Make sketch of topography near Corner)