

Form 874-9—Revised May, 1918
U. S. Department of Agriculture
FOREST SERVICE

L-9

----- NATIONAL FOREST
CORNERS OF THE PUBLIC SURVEY

T. 17 R. 10 Mer.

Warrant Corner common to Sections
16, 17, and -----

Corner consists of a post in rock (set) in place


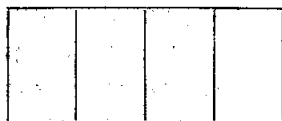
State condition good

Dimensions above ground 2-3 below inches

Sketch grooves, letters, figures, or notches, on proper face or edge.

CARDINAL POSITION

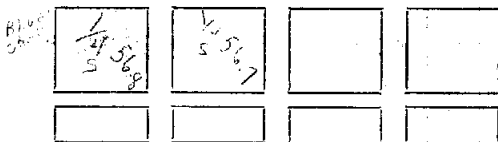
DIAGONAL POSITION



Mound of ----- is located -----

Pits are located -----

Sketch markings of Bearing Trees (or Rocks) in proper box and fill blanks below, giving bearings from Corner to Trees and Distances in Links.



Species P. R. L. E P. R. L. E -----
 Diameter 8 10 -----
 Bearing N 68° E S 53° E -----
 Distance 782 1062 -----

Do you believe this to be a genuine Land Office Corner? Yes
 If not, why? -----

Harney Haraldson

 (Signature)
11/5/34

 (Date) Harney

 (Title)

George S. W. P.

Corner again.

Give any further facts which will aid in finding this


chains distant.

from which this Corner bears

side of

tree inches diameter, on the

Metal Location Poster is on a *tree*



(Make sketch of topography near Corner)