

Form 874-9—Revised May, 1918
U. S. DEPARTMENT OF AGRICULTURE
FOREST SERVICE

E21
Posted

Chip NATIONAL FOREST

CORNERS OF THE PUBLIC SURVEY

T. 147 N R. 28 W 5th Mer.

Section Corner common to Sections
1, 2, 11, and 12

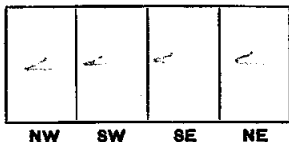
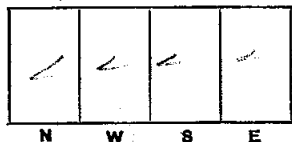
Corner consists of a Squared Stake (~~not~~) in place
State condition fair

Dimensions above ground 27 inches.

Sketch grooves, letters, figures, or notches, on proper face or edge.

CARDINAL POSITION

DIAGONAL POSITION



Mound of _____ is located _____

Pits are located _____

Sketch markings of Bearing Trees (or Rocks) in proper box and fill blanks below, giving bearings from Corner to Trees and Distances in Links.

<u>S</u> <u>1</u>	<u>S</u> <u>11</u>		
<u>BT</u>	<u>B.T</u>		

Species Tam. Tam. _____
Diameter 3 1/2 3 1/2 _____
Bearing Due E SW _____
Distance 4 Lks. 3 Lks. _____

Do you believe this to be a genuine Land Office Corner? Yes

If not, why? _____

Roy A. Chapman

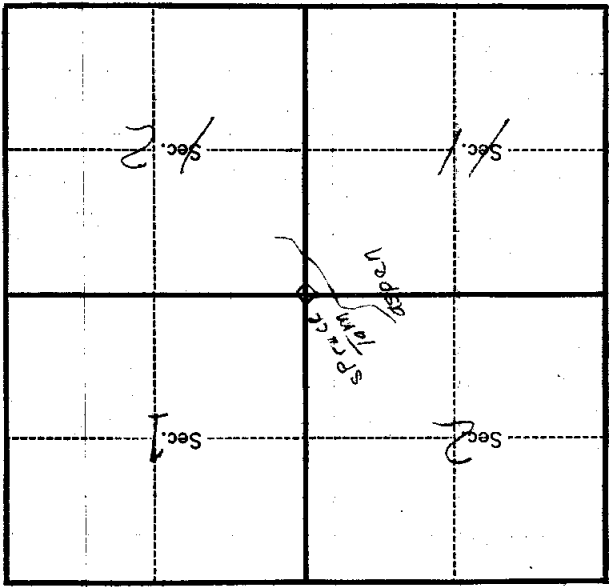
Signature.

Nov. 26.28
Date.

Ranger
Title.

T. R. Mer.

(Make sketch of topography near Corner.)



Metal Location Poster is on a _____ inches diameter, on the _____ side of _____ from which this Corner bears _____ chains distant.

Give any further facts which will aid in finding this Corner again.