

U. S. Department of Agriculture
FOREST SERVICE

F-25 F-25

NATIONAL FOREST

CORNERS OF THE PUBLIC SURVEY

T. 146 R. 31-30 Mer.

N 1/4 Corner common to Sections

7, and 12

Corner consists of a N 20 (rod) in place



State condition Good

Dimensions above ground 4" Inches

Sketch grooves, letters, figures, or notches, on proper face or edge.

CARDINAL POSITION

DIAGONAL POSITION



Mound of _____ is located _____

Pits are located _____

Sketch markings of Bearing Trees (or Rocks) in proper box and fill blanks below, giving bearings from Corner to Trees and Distances in Links.



Species oak

Diameter 9 13

Bearing N 20 W S 65 E

Distance 35 50

Do you believe this to be a genuine Land Office Corner? _____

If not, why? _____

(Signature)

4/15/35

(Date)

(Time)

F-25

U. S. GEOLOGICAL SURVEY

WATER RESOURCES DIVISION

7-57

WATER RESOURCES DIVISION

CORNER OF THE PUBLIC MONUMENT

W. S. O. Line in the morning

Corner again.

Give any further facts which will aid in finding this

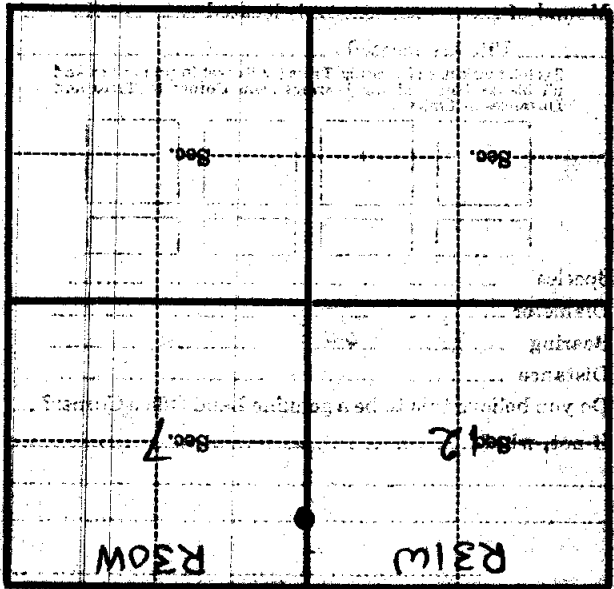
chains distant

from which this Corner bears

side of

tree inches diameter, on the

Metal Location Poster is on a



(Make sketch of topography near Corner)