

U. S. Department of Agriculture
FOREST SERVICE

Chippewa

NATIONAL FOREST

CORNERS OF THE PUBLIC SURVEY

T. 146 N R. 29 W 5th P Mer.

1/4 Corner common to Sections

19, and 20

Corner consists of a Bronze cap on pipe (not) in place

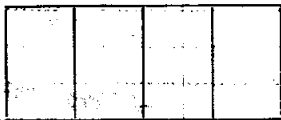

State condition Good

Dimensions above ground 6 inches

Sketch grooves, letters, figures, or notches, on proper face or edge.

CARDINAL POSITION

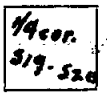

DIAGONAL POSITION



Mound of _____ is located _____

Pits are located _____

Sketch markings of Bearing Trees (or Rocks) in proper box and fill blanks below, giving bearings from Corner to Trees and Distances in Links.



BT

BT

Species Tamarack Tamarack

Diameter 7" 5"

Bearing S35°W N62°E

Distance .37 chs. .92 chs.

Do you believe this to be a genuine Land Office Corner? Yes

If not, why? _____

Paul Walker

(Signature)

Dr. Forester, P-1


(Title)

11/20/38

(Date)

CONTOUR INTERVAL 100 FEET
 CORNER TO BE SET IN THE CENTER OF THE SECTION
 TO BE SET IN THE CENTER OF THE SECTION

Corner again.
 Give any further facts which will aid in finding this
 chains distant.
 From which this Corner bears
 side of
 tree ϕ inches diameter, on the
 Metal Location Poster is on a
East
West



(Make sketch of topography here Corner)

U. S. Department of Agriculture
FOREST SERVICE

Chippewa NATIONAL FOREST

CORNERS OF THE PUBLIC SURVEY

T. 146 N R. 29 W 5th Mer.

14 Corner common to Sections
19, and 20

Corner consists of a Brass cap on pipe (not) in place
State condition Good

Dimensions above ground 6 inches
Sketch grooves, letters, figures, or notches, on proper face or edge.

CARDINAL POSITION

DIAGONAL POSITION

	<u>14</u> <u>519</u> <u>520</u>		
N	W	S	E

NW	SW	SE	NE

Mound of _____ is located _____

_____ Pits are located _____

Sketch markings of Bearing Trees (or Rocks) in proper box and fill blanks below, giving bearings from Corner to Trees and Distances in Links.

<u>1/4 sec.</u> <u>519-520</u>		<u>1/4 cor.</u> <u>519-520</u>	
BT		BT	

Species Tamarack Tamarack
Diameter 7" 5"
Bearing S35°W N62°E
Distance .37 chs .42 chs

Do you believe this to be a genuine Land Office Corner? Yes

If not, why? _____

Paul Moeller
(Signature)

11/29/38
(Date)

Jr. Forester P-1
(Title)

Corner again.

Give any further facts which will aid in finding this

chains distant.

36

From which this Corner bears

EAST

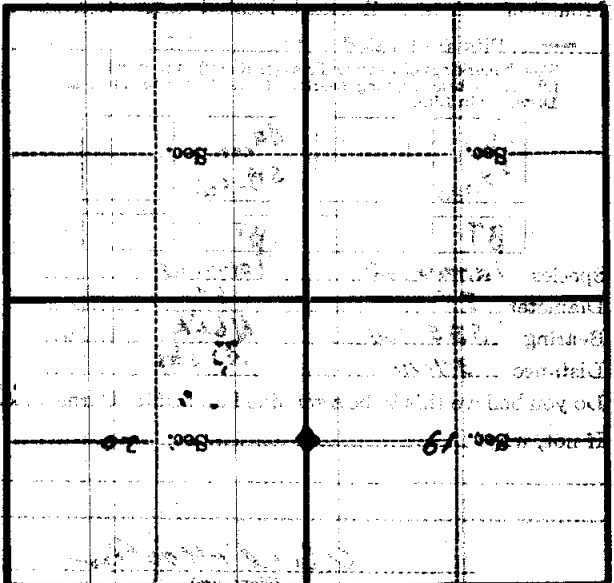
side of

tree 8 inches diameter, on the

WEST

Metal Location Poster is on a

Tamarac



Sketch of topography near Corner