

Form 874-9—Revised May, 1918  
 U. S. Department of Agriculture  
 FOREST SERVICE

Q-21

Chippewa NATIONAL FOREST

CORNERS OF THE PUBLIC SURVEY

T. 145 N. R. 30 W. S. 5 Mer.

1/16

Corner common to Sections

23, and 24

Corner consists of a Metal Capped (not) in place  
 State condition Good

Dimensions above ground 3 inches  
 Sketch grooves, letters, figures, or notches, on proper face or edge.

CARDINAL POSITION

DIAGONAL POSITION

	<u>23</u>		<u>24</u>
N	W	S	E

NW	SW	SE	NE

Mound of \_\_\_\_\_ is located \_\_\_\_\_

Pits are located \_\_\_\_\_

Sketch markings of Bearing Trees (or Rocks) in proper box and fill blanks below, giving bearings from Corner to Trees and Distances in Links.

<u>S. 1/16</u>		<u>S. 1/16</u>	
<u>S. 23</u>		<u>S. 24</u>	
<u>T. 145 N.</u>		<u>T. 145 N.</u>	
<u>R. 30 W.</u>		<u>R. 30 W.</u>	

Species Balsam Balsam  
 Diameter 7" 4"  
 Bearing S64W. N57E.  
 Distance 81Lks. 15Lks.

Do you believe this to be a genuine Land Office Corner? Yes  
 If not, why? \_\_\_\_\_

Harold Hansen  
 (Signature)

Dec. 11, 1936  
 (Date)

(Title)

U. S. Department of Agriculture  
FOREST SERVICE

Q21

Chippewa NATIONAL FOREST

CORNERS OF THE PUBLIC SURVEY

T. 145 N. R. 30 W. S. 5 th. Mer.  
1/16 Corner common to Sections

23, and 24


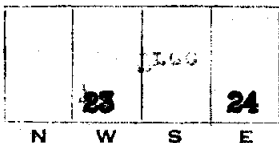
Corner consists of a Metal Capped (not) in place  
State condition Good

Dimensions above ground 3 inches

Sketch grooves, letters, figures, or notches, on proper face or edge.

CARDINAL POSITION


DIAGONAL POSITION



Mound of \_\_\_\_\_ is located \_\_\_\_\_

Pits are located \_\_\_\_\_

Sketch markings of Bearing Trees (or Rocks) in proper box and fill blanks below, giving bearings from Corner to Trees and Distances in Links.



Species	<u>Balsam</u>	<u>Balsam</u>
Diameter	<u>7"</u>	<u>4"</u>
Bearing	<u>S64W.</u>	<u>N57E.</u>
Distance	<u>8Lks.</u>	<u>15Lks.</u>

Do you believe this to be a genuine Land Office Corner? Yes

If not, why? \_\_\_\_\_

Harold Hennes  
(Signature)

Dec. 11, 1936  
(Date)

(Title)