

U. S. Department of Agriculture

FOREST SERVICE

Chippewa NATIONAL FOREST

4-23

CORNERS OF THE PUBLIC SURVEY

T. 145 R. 27 5th Mer.

Corner common to Sections 25, 116, and

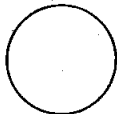

Corner consists of a square stake (not) in place State condition fair

Dimensions above ground 3 inches.

Sketch grooves, letters, figures, or notches, on proper face or edge.

STONE CORNERS

METAL CORNERS



N W S E

Mound of _____ is located _____

Pits are located _____

Sketch markings of Bearing Trees (or Rocks) in proper box and fill blanks below, giving bearings from Corner to Trees and Distances in Links.

Four pairs of empty boxes for sketching trees and recording bearings/distances.

Species _____

Diameter _____

Bearing _____

Distance _____

Do you believe this to be a genuine Land Office Corner? No

If not, why? no evidence

S. M. Morrison

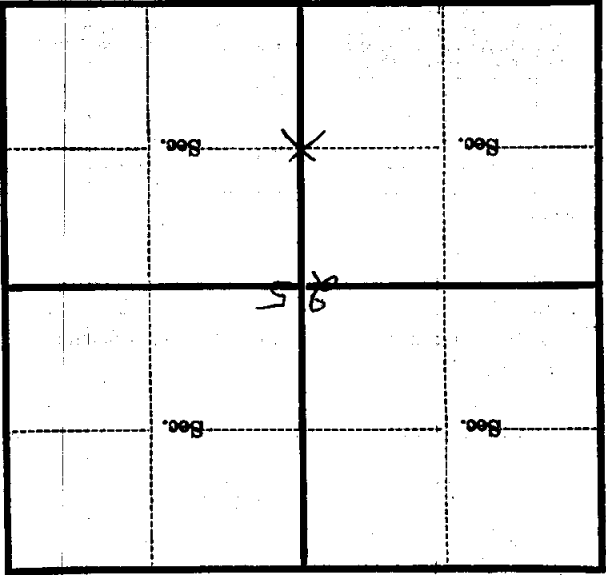
(Signature)

Sept. 1960 (Date)

Forestry and (Title)

Handwritten signature and title: Asst. D.F.R.

T. 145 R. 27 Mer. 5-C



Metal Location Poster is on a *cedar* tree *12* inches diameter, on the *W* side of *the* this Corner bears *SE*, *10 ft.* (Distance) and is on Section line marker between Secs. _____ and _____ on the _____ (Tree, post, etc.) _____ (Name of road, trail, etc.) located _____ chains *L. W. N. S.* from Sec. *6*; *1/4* Cor.; *Witness Cor.* (Cross out nonapplicable) Give any further facts needed to find Corner again: *Blair L. Fowler E. etc. of Co.*

