

U. S. Department of Agriculture

FOREST SERVICE

T-22

NATIONAL FOREST

CORNERS OF THE PUBLIC SURVEY

T. 145 N R. 27 W S. 2 Mer.

1/16 Corner common to Sections 25, \_\_\_\_\_, \_\_\_\_\_, and \_\_\_\_\_


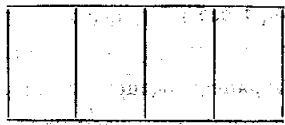
Corner consists of a *square stake* (not) in place  
State condition *fair*

Dimensions above ground \_\_\_\_\_ inches

Sketch grooves, letters, figures, or notches, on proper face or edge.

CARDINAL POSITION


DIAGONAL POSITION



Mound of \_\_\_\_\_ is located \_\_\_\_\_

Pits are located \_\_\_\_\_

Sketch markings of Bearing Trees (or Rocks) in proper box and fill blanks below, giving bearings from Corner to Trees and Distances in Links.



Species \_\_\_\_\_  
Diameter \_\_\_\_\_  
Bearing \_\_\_\_\_  
Distance \_\_\_\_\_


Do you believe this to be a genuine Land Office Corner? *Yes*

If not, why? *No evidence*

*Stanley M. Morrison*  
(Signature)  
*Stanley M. Morrison*  
(Type)  
6/24/19  
(Date)

Corner again.  
Cut out this Forest poster  
of corner

Metal Location Poster is on a *Journal*  
tree 6" inches diameter, on the *North*  
side of *Tree*  
from which this Corner bears *S*  
*5 ft* *obscure distant.*  
Give any further facts which will aid in finding this



(Make sketch of topography near Corner)

T. 145N R. 27W Mer.