

U. S. DEPARTMENT OF AGRICULTURE

Posted
A-7

Chippewa NATIONAL FOREST

CORNERS OF THE PUBLIC SURVEY

T. 145 N R. 27 W 5 E 4 Mer.


14 Corner common to Sections
32, _____, and 5

Corner consists of a Squared Stake (not) in place
State condition Down decayed

Dimensions above ground _____ inches.
Sketch grooves, letters, figures, or notches, on proper face or edge.

CARDINAL POSITION

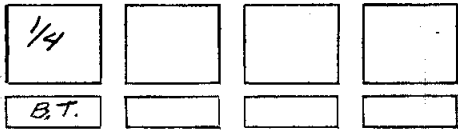
DIAGONAL POSITION



Mound of _____ is located _____

Pits are located _____

Sketch markings of Bearing Trees (or Rocks) in proper box and fill blanks below, giving bearings from Corner to Trees and Distances in Links.



Species J.P. _____

Diameter 8" _____

Bearing S 64° W _____

Distance 1/2 ch _____

Do you believe this to be a genuine Land Office Corner? No

If not, why? Scrapping appears to be knife & hatchet work

Edward J. Jensen

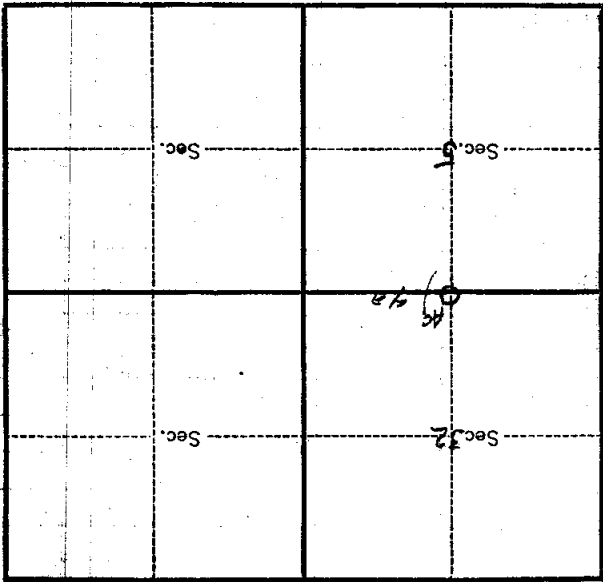
Signature.

29
Date.

Estimator
Title.

195 N. R. 27 W. 5th Mer.

—3027— (Make sketch of topography near corner.)



Metal Location Poster is on a Jack Pine tree $\frac{1}{2}$ inches diameter, on the south side of line from which this Corner bears S 70° W $\frac{1}{8}$ chains distant.

Give any further facts which will aid in finding this Corner again.

Corner is on a small clear spot.