

U. S. Department of Agriculture
FOREST SERVICE

A-15

NATIONAL FOREST

CORNERS OF THE PUBLIC SURVEY

T. 145 R. 26 Mer.

2 Corner common to Sections
34 T146R26, and 3-T145R26



Corner consists of a Iron Pipe - with (not) in place
Aluminum Cap State condition Good

Dimensions above ground 24" inches

Sketch grooves, letters, figures, or notches, on proper face or edge.

CARDINAL POSITION

DIAGONAL POSITION



Mound of _____ is located _____

Pits are located _____

Sketch markings of Bearing Trees (or Rocks) in proper box and fill blanks below, giving bearings from Corner to Trees and Distances in Links.



Species _____

Diameter _____

Bearing _____

Distance _____


Do you believe this to be a genuine Land Office Corner? _____

If not, why? County recording.

R. H. Christensen
(Signature)


12-15-59
(Date)

Reg.
(Title)



Corner again.
 Roof on sec. 14. line. Pipe is
 41' south of road. There is
 space beneath ready for road
 corner & pipe is visible south
 of road. Pipe stamped

Metal Location Poster is on a
 tree. inches diameter, on the
 side of
 from which this Corner bears
 chains distant.
 Give any further facts which will aid in finding this



(Make sketch of topography near Corner)