

U. S. Department of Agriculture
FOREST SERVICE

X-10

Chippewa NATIONAL FOREST

CORNERS OF THE PUBLIC SURVEY

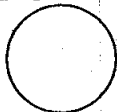
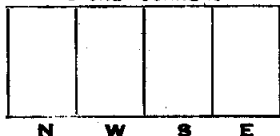
T. 145 R. 26 5th Mer.
1/16 Corner common to Sections
33, _____, and _____

Corner consists of a metal tag (cast) in place
State condition good

Dimensions above ground _____ inches.
Sketch grooves, letters, figures, or notches, on proper face or edge.

STONE CORNERS

METAL CORNERS



Mound of _____ is located _____

Pits are located _____

Sketch markings of Bearing Trees (or Rocks) in proper box
and fill blanks below, giving bearings from Corner to Trees
and Distances in Links.



Species _____

Diameter _____

Bearing _____

Distance _____

Do you believe this to be a genuine Land Office Corner? No

If not, why? no evidence

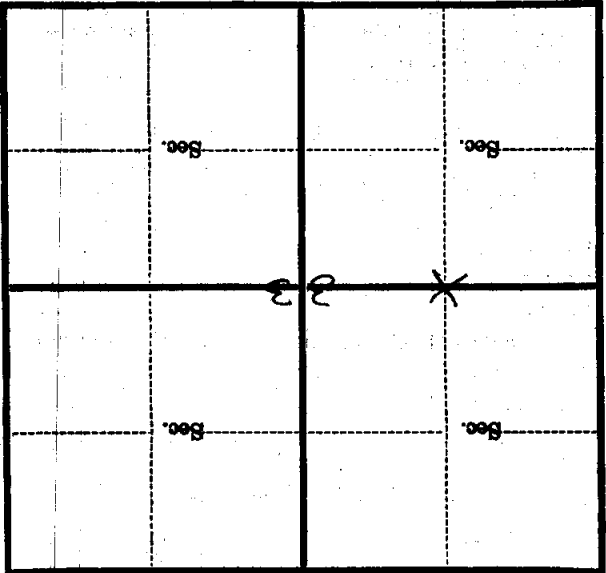
S. M. Morrison
(Signature)

Forestry aid
(Title)

Aug. 1960
(Date)

Robert E. Jones
Asst. D.F.R.

T. 145 R. 20 Mer. 52



Metal Location Poster is on a *corner*
 tree 7 inches diameter, on the *North*
 side of *the* from which
 this Corner bears (Bearing) _____ and
 (Distance) _____ is on
 Section line marker between Secs. _____ and _____
 a _____ on the _____
 (Tree, post, etc.) _____
 (Name of road, trail, etc.) _____
 located chains L, W, R, B, from Sec. Cor.; 1/4 Cor.; Witness Cor.
 (Cross out nonapplicable)
 Give any further facts needed to find Corner again:
Blk. line poster W. S. of corner