

Form 874-9—Revised May, 1918
U. S. Department of Agriculture
FOREST SERVICE

U-15

posted
U15

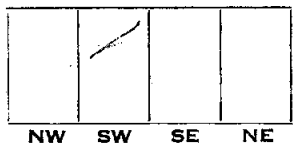
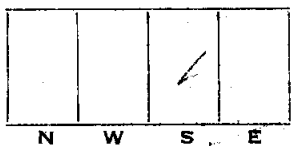
Chippewa NATIONAL FOREST

CORNERS OF THE PUBLIC SURVEY

T. 144 N R. 26 W Mer. # 12
Corner common to Sections

Corner consists of a stone in place
State condition good


Dimensions above ground 7 inches.
Sketch grooves, letters, figures, or notches, on proper face or edge.
CARDINAL POSITION



Mound of _____ is located _____

Pits are located _____

Sketch markings of Bearing Trees (or Rocks) in proper box and fill blanks below, giving bearings from Corner to Trees and Distances in Links.



Species Cedar oak
Diameter 6" 6"
Bearing 45° 45°
Distance 21' 21'

Do you believe this to be a genuine Land Office Corner?.....

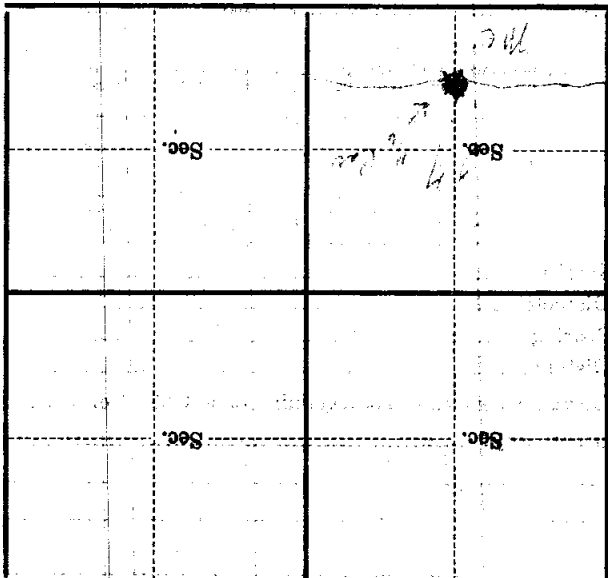
If not, why?

Ray H. Kipe
(Signature)

1917 (Date) Assistant (Title)

U-15

Metal Location Poster is on a
 tree _____ inches diameter, on the
 side of _____
 from which this Corner bears
 _____ chains distant.
 Give any further facts which will aid in finding this
 Corner again.



(Make sketch of topography near Corner)

11-15