

J-11

U. S. Department of Agriculture
FOREST SERVICE

Posted

Chippewa NATIONAL FOREST J 11

CORNERS OF THE PUBLIC SURVEY

T. 144 N. R. 30 W. 5th Mer.

Corner common to Sections 9, and 16


Corner consists of a Brass-Capped Pipe (used) in place
State condition Good

Dimensions above ground 2 inches


Sketch grooves, letters, figures, or notches, on proper face or edge.

CARDINAL POSITION

DIAGONAL POSITION



N W S E



NW SW SE NE

Mound of _____ is located _____

Pits are located _____

Sketch markings of Bearing Trees (or Rocks) in proper box and fill blanks below, giving bearings from Corner to Trees and Distances in Links.

| | | | |
|----------------------|----|--|--|
| T144N R30W S16 | S9 | | |
| BT. | DT | | |

Species DEAD ASPEN W. OAK

Diameter 6" 8"

Bearing S51°30'E N69°45'W

Distance 20 1/2 15 1/2

Do you believe this to be a genuine Land Office Corner? YES

If not, why? _____

C. R. Dubois
(Signature)

COMPASSMAN
(Title)

9-19-34
(Date)

J-11

.....
.....
.....
.....
.....
.....
.....
.....
.....
.....

Corner again.

Give any further facts which will aid in finding this

..... chains distant.

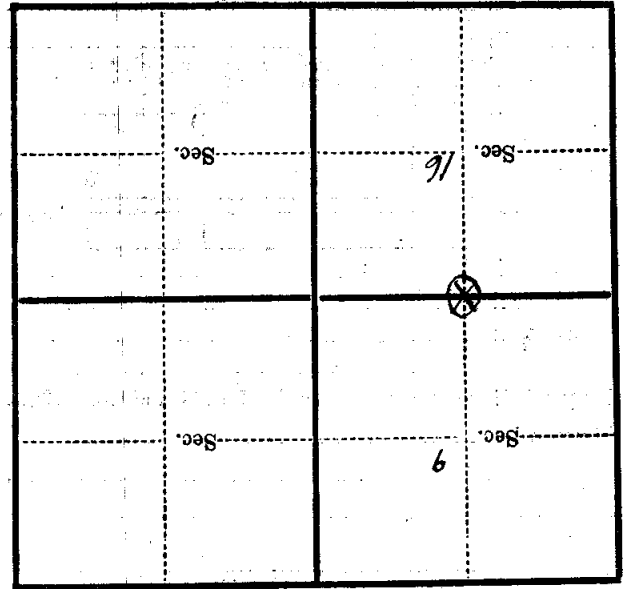
0.157

from which this Corner bears S69°45'E

side of Trace

tree 8" inches diameter, on the S.E.

Metal Location Poster is on a W. OAH



(Make sketch of topography near Corner)

T. 144N R. 30W

SR

NS-11