

V-11

U. S. Department of Agriculture
FOREST SERVICE

Posted

Chippewa NATIONAL FOREST

V-11

CORNERS OF THE PUBLIC SURVEY

T. 144 N R. 30 W 6-1/4 Mer.

1/4

Corner common to Sections

28, and 33

Corner consists of a Brass Iron Pipe (now) in place



State condition Good

Dimensions above ground 8 inches

Sketch grooves, letters, figures, or notches, on proper face or edge.

CARDINAL POSITION

DIAGONAL POSITION



Mound of _____ is located _____

Pits are located _____

Sketch markings of Bearing Trees (or Rocks) in proper box and fill blanks below, giving bearings from Corner to Trees and Distances in Links.

T144 N R 30 W Sec 33	Sec 28		
----------------------------	--------	--	--

BT	BT		
----	----	--	--

Species Cedar Cedar

Diameter 6" 7"

Bearing S 88° 30' W N 33° 15' W

Distance 17 2 1/4

Do you believe this to be a genuine Land Office Corner? Yes

If not, why? _____

C. A. Dubois
(Signature)

10-9-34
(Date)

COMPASSMAN
(Title)

V-11

Corner again.
Give any further facts which will aid in finding this

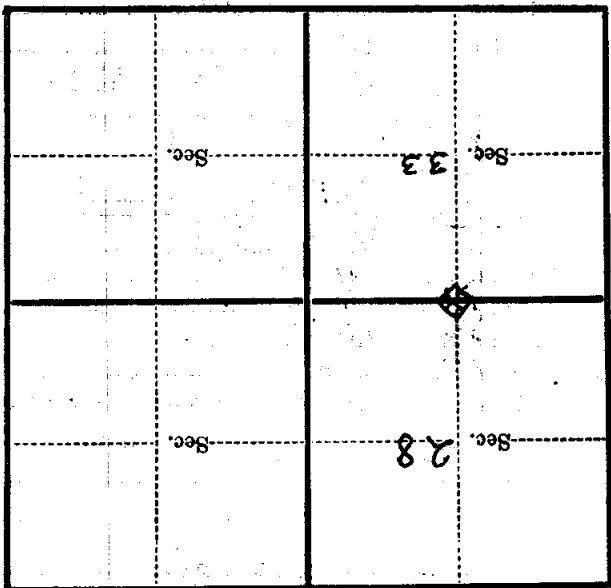
chains distant. 0.17

from which this Corner bears N88.15'E

side of T14N

tree 6 inches diameter, on the NE

Metal Location Poster is on a Cedar



(Make sketch of topography near Corner)

V-11 Mer.

5-27

T/44N R. 30W