

U. S. Department of Agriculture  
FOREST SERVICE

V-7

Posted

V7

Chippewa NATIONAL FOREST

CORNERS OF THE PUBLIC SURVEY

T. 144 N. R. 30 W. 5th Mer. Quarter Corner common to Sections

29, and 30



Corner consists of a Br. cap. 1" pipe (not) in place  
State condition good

Dimensions above ground 12 inches

Sketch grooves, letters, figures, or notches, on proper face or edge.

CARDINAL POSITION

DIAGONAL POSITION



N W S E

NW SW SE NE

Mound of \_\_\_\_\_ is located \_\_\_\_\_

Pits are located \_\_\_\_\_

Sketch markings of Bearing Trees (or Rocks) in proper box and fill blanks below, giving bearings from Corner to Trees and Distances in Links.



Species Cedar Tam. Stamp

Diameter 5 8"

Bearing N 30° W S 18° W

Distance 10 6

Do you believe this to be a genuine Land Office Corner? Yes

If not, why? \_\_\_\_\_

Dorman J. Sutton  
(Signature)

Compassman  
(Title)

10-9-34  
(Date)

V-7

Corner again.

Give any further facts which will aid in finding this


chains distant.

10 from which this Corner bears 580°E

side of tree

tree 10 inches diameter, on the SE

Metal Location Poster is on a Cedar



(Make sketch of topography near Corner)

Mer. K-7

5th

R. 50W

T. 144N