

U. S. Department of Agriculture  
FOREST SERVICE

E-5  
Posted

Chippewa NATIONAL FOREST

E5

CORNERS OF THE PUBLIC SURVEY

T. 144N. R. 30W. 5th Mer.

Section 5, 6, 7, and 8 Corner common to Sections

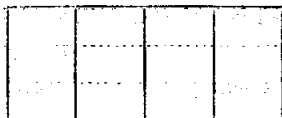
Corner consists of a Brass Lead Pipe (not) in place  
State condition Good

Dimensions above ground 7 inches


Sketch grooves, letters, figures, or notches, on proper face or edge.

CARDINAL POSITION

DIAGONAL POSITION



N W S E



NW SW SE NE

Mound of \_\_\_\_\_ is located \_\_\_\_\_

Pits are located \_\_\_\_\_

Sketch markings of Bearing Trees (or Rocks) in proper box and fill blanks below, giving bearings from Corner to Trees and Distances in Links.

T. <u>144N</u> R. <u>30W</u> <u>3.6</u>	<u>35°</u>	<u>3.8</u>	<u>3.7</u>
---	------------	------------	------------

<u>BT.</u>	<u>BT</u>	<u>BT</u>	
------------	-----------	-----------	--

Species Birch P.Oak W.Oak Maple  
Diameter 6" 5" 16" 6"  
Bearing N. 65° W. N. 34° 30' E. S. 7° E. S. 67° 30' W.  
Distance 19 1/2 19 3/4 6 1/2 39 3/4

Do you believe this to be a genuine Land Office Corner? Yes

If not, why? \_\_\_\_\_

J. A. Gjelberg

(Signature)

8/24/39  
(Date)

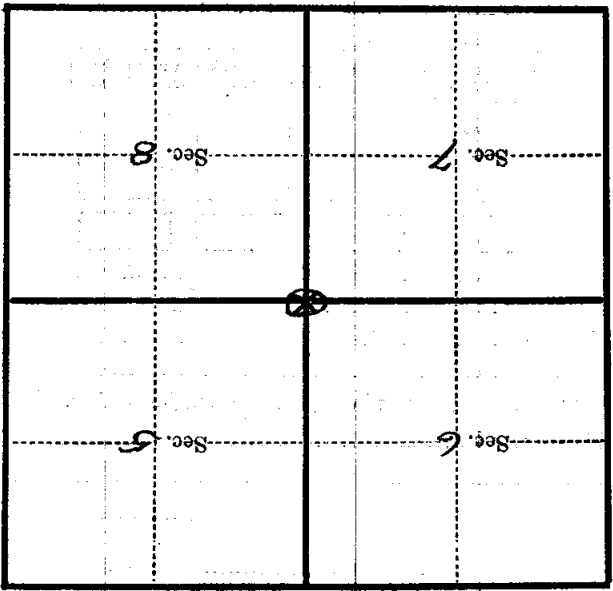
Teck. Eng.  
(Title)

E-5

Handwritten notes on a grid of dashed lines.

Corner again.

Metal Location Poster is on a tree inches diameter, on the side of from which this Corner bears chains distant. Give any further facts which will aid in finding this



(Make sketch of topography near Corner)

T. 194N. R. 30W. S. 5. Mer.