

J-5

U. S. Department of Agriculture
FOREST SERVICE

Posted
J-5

Chippewa NATIONAL FOREST

CORNERS OF THE PUBLIC SURVEY

T. 144 N R. 30 W 5th Mer.

Section Corner common to Sections

7, 8, 17, and 18


Corner consists of a Black 2" pipe (not) in place
State condition good

Dimensions above ground 8 inches


Sketch grooves, letters, figures, or notches, on proper face or edge.

CARDINAL POSITION

DIAGONAL POSITION



N W S E



NW SW SE NE

Mound of _____ is located _____

Pits are located _____

Sketch markings of Bearing Trees (or Rocks) in proper box and fill blanks below, giving bearings from Corner to Trees and Distances in Links.

T144N
R30W
S. 8

T144N
R30W
S. 7

T144N
R30W
S. 17

B.T.

B.T.

B.T.

Species H. Maple W. Oak Aspen

Diameter 11" 20" 12"

Bearing N. 80 1/4° E N. 89° W S 26° E

Distance 71 1/4 39 1/2 79 1/4

Do you believe this to be a genuine Land Office Corner? Yes

If not, why? _____

Dorman J. Sutton
(Signature)

9-5-34
(Date)

Compassman
(Title)

J-5

Handwritten notes on a grid background, including the word "ELECTRIC" and other illegible text.

Corner again.

Give any further facts which will aid in finding this

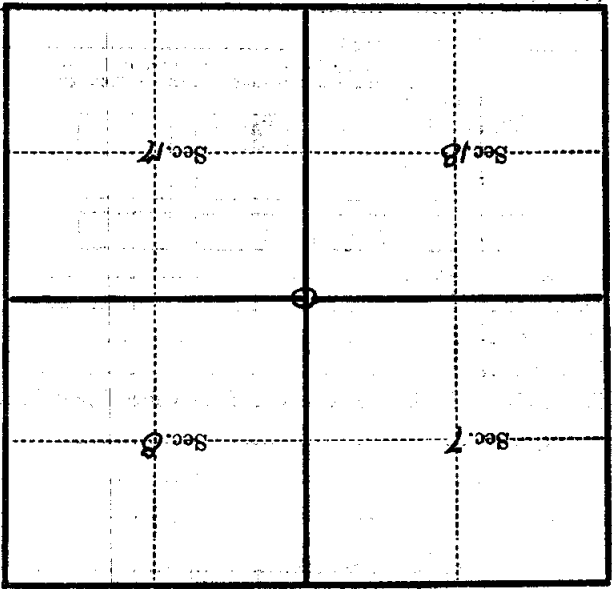
..... chains distant.

..... from which this Corner bears *5.85° E*

side of *tree*

tree *20* inches diameter, on the *South-east*

Metal Location Poster is on a *W. Oak*



(Make sketch of topography near Corner)

T. LATHAN

R. 30W

5m

N. 1/2