

U. S. Department of Agriculture
FOREST SERVICE

Posted
P-5

Chippewa..... NATIONAL FOREST

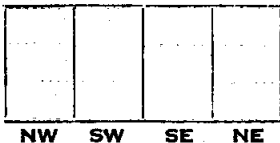
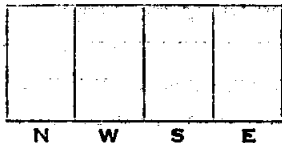
CORNERS OF THE PUBLIC SURVEY

T. 144N R. 90W 5th Mer. Quarter Corner common to Sections

....., 19, and 20.....

Corner consists of a Brcep. 1" iron pipe (not) in place
State condition good

Dimensions above ground 7 inches
Sketch grooves, letters, figures, or notches, on proper face or edge.



Mound of is located

Pits are located

Sketch markings of Bearing Trees (or Rocks) in proper box and fill blanks below, giving bearings from Corner to Trees and Distances in Links.

$\frac{1}{4}$ S20	$\frac{1}{4}$ S19		
B.T.	B.T.		

Species W. Birch R. Oak
Diameter 16" 6"
Bearing N17°45'E S17°15'W
Distance 56 29

Do you believe this to be a genuine Land Office Corner? yes
If not, why?

Dorman J. Sutton
(Signature)

Aug. 30, '34
(Date)

Compassman
(Title)

Corner again.

Give any further facts which will aid in finding this

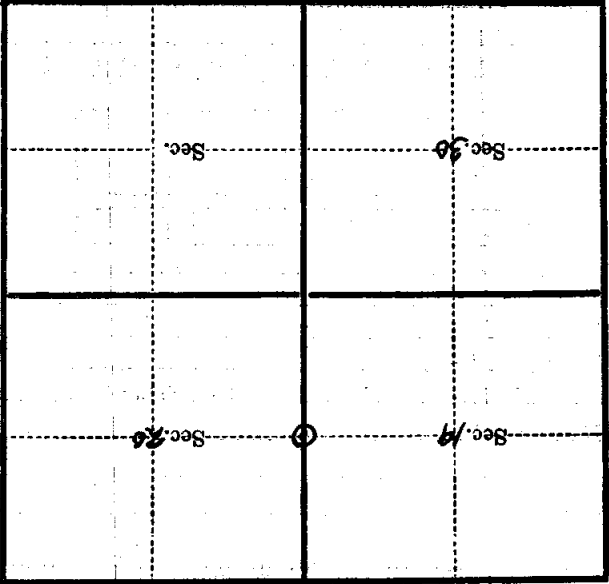
..... chains distant.

..... from which this Corner bears *N72°15'E*

side of *tree*

tree .6..... inches diameter, on the *North-east*

Metal Location Poster is on a *Red Oak*



(Make sketch of topography near Corner)

T. 144N R. 30W *5th* *Mer.* *0.5*