

Form 71-0 (REVISED MAY, 1918)
 U. S. Department of Agriculture
 FOREST SERVICE

A-11
 A-11

Chippewa NATIONAL FOREST


CORNERS OF THE PUBLIC SURVEY

T. 143 & 144. R. 27. 5th Mer.

$\frac{1}{4}$ Corner common to Sections 4 and 33

Corner consists of a No Stake (not in place of State condition)


Dimensions above ground _____ inches
 Sketch grave, letters, figures, or marks on post, if in or edge.
 CARDINAL POSITION DIAGONAL POSITION



Location is located _____

Pits are located _____

Sketch and label of Boundary Table, if applicable, and of pits and links, giving location of each corner and link.



Species _____

Volume _____

Height _____

Distance _____

Do you think this to be a genuine Land Office Corner?


If not, state why Not Sure

Frank J. ...
 (Signature)

Answer again.

Give any further facts which will aid in finding this chain distant.

From which this fence bears the same distance of 100 rods as does the fence on the other side of the road, on the same line as the fence on the other side of the road is on a line parallel to the road.



(Give the word or words in the box)

1100 R. 27 18