

U. S. Department of Agriculture

FOREST SERVICE

A 7

Chippewa NATIONAL FOREST

CORNERS OF THE PUBLIC SURVEY

T. 144N R. 27W 5th Mer.

YA Corner common to Sections \_\_\_\_\_, \_\_\_\_\_, \_\_\_\_\_, and 20

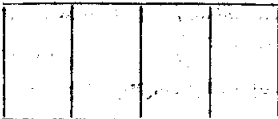
Corner consists of a \_\_\_\_\_ (not) in place  
State condition \_\_\_\_\_

Dimensions above ground \_\_\_\_\_ inches

Sketch grooves, letters, figures, or notches, on proper face or edge.

CARDINAL POSITION

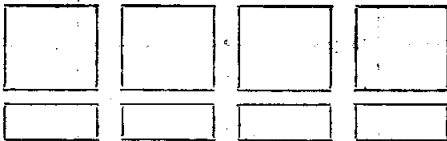
DIAGONAL POSITION



Mound of \_\_\_\_\_ is located \_\_\_\_\_

Pits are located \_\_\_\_\_

Sketch markings of Bearing Trees (or Rocks) in proper box and fill blanks below, giving bearings from Corner to Trees and Distances in Links.



Species \_\_\_\_\_

Diameter \_\_\_\_\_

Bearing \_\_\_\_\_

Distance \_\_\_\_\_

Do you believe this to be a genuine Land Office Corner? No

If not, why? No evidence

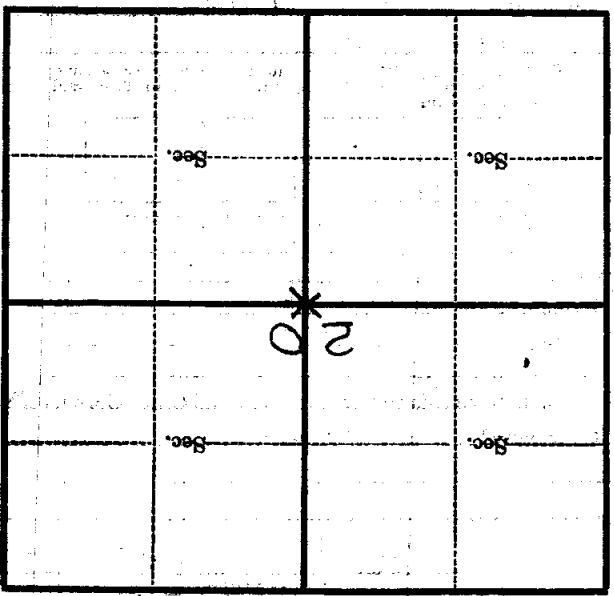
Robert E. Jones  
(Signature)

4/16/61  
(Date)

Asst. DFR  
(Title)

Corner again.  
Blk 14 parcel N 45  
of corner

Give any further facts which will aid in finding this  
chain distant.  
from which this Corner bears  
side of Tree  
tree 10 inches diameter, on the W  
Metal Location Poster is on a  
10' cedar



(Make sketch of topography near Corner)

T. 14 N. R. 27 W. 5th Mer.