

U. S. Department of Agriculture
FOREST SERVICE

Posted
U-V19

Chippewa NATIONAL FOREST

CORNERS OF THE PUBLIC SURVEY

T. *143 N* R. *31 W* *519* Mer.

Meander Corner common to Sections
25 and *26*

Corner consists of a *Brass Caped Pipe* (~~not~~) in place

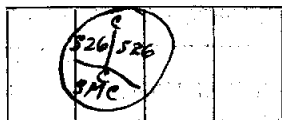
State condition *Good*

Dimensions above ground *10* inches


Sketch grooves, letters, figures, or notches, on proper face or edge.

CARDINAL POSITION

DIAGONAL POSITION



N W S E

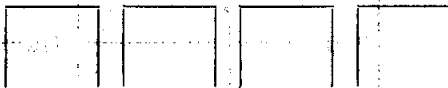


NW SW SE NE

Mound of _____ is located _____

Pits are located _____

Sketch markings of Bearing Trees (or Rocks) in proper box and fill blanks below, giving bearings from Corner to Trees and Distances in Links.



Found no B.T.

Species *Willow*

Diameter *7"*

Bearing *N. 87° 45' W.*

46 Distance *45*

Do you believe this to be a genuine Land Office Corner? *Yes*

If not, why? _____

J. A. G. Lehman
(Signature)

Tech. Eng.
(Title)

12/1/34
(Date)

Corner again.

Give any further facts which will aid in finding this

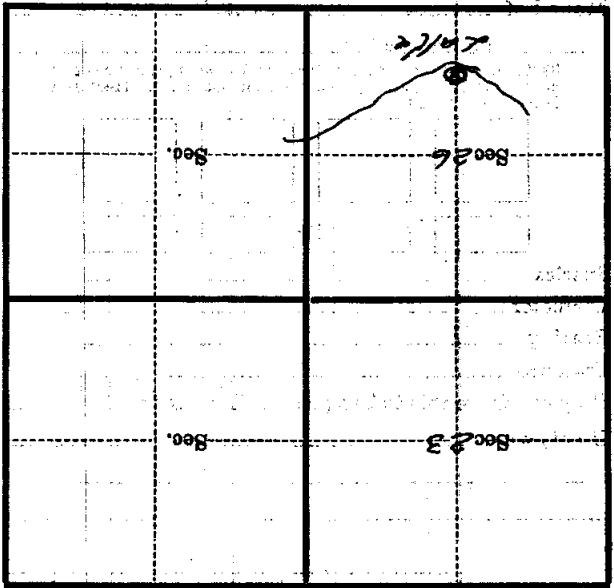
chains distant.

from which this Corner bears

side of

tree inches diameter, on the

Metal Location Poster is on a



(Make sketch of topography near Corner)

11-V-19

Mer.

573

T. 148 N. R. 31 W.