

U. S. Department of Agriculture

FOREST SERVICE

Posted

Chippewa NATIONAL FOREST H3

CORNERS OF THE PUBLIC SURVEY

T. 143N R. 30W 5th Mer. Sixteenth Corner common to Sections

7, , , and

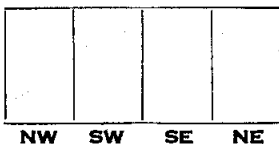
Corner consists of a Brass iron pipe (not) in place State condition good

Dimensions above ground 1x12 inches

Sketch grooves, letters, figures, or notches, on proper face or edge.

CARDINAL POSITION

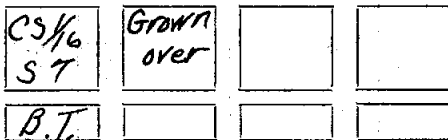
DIAGONAL POSITION



Mound of is located

Pits are located

Sketch markings of Bearing Trees (or Rocks) in proper box and fill blanks below, giving bearings from Corner to Trees and Distances in Links.



Species R. Oak Aspen Diameter 16 8 Bearing N47°30'W N73°15'E Distance 35 1/2 6

Do you believe this to be a genuine Land Office Corner? yes If not, why?

Dorman J. Sutton

(Signature)

Compassman

(Title)

12-11-34 (Date)

Dotted lines for notes.

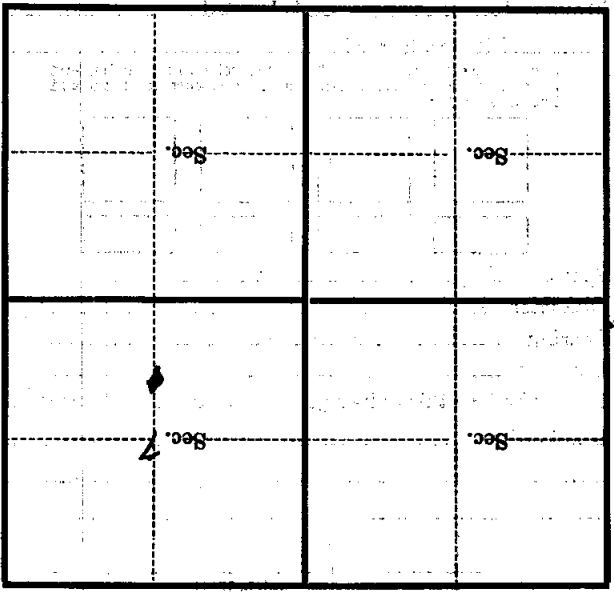
Corner again.

Give any further facts which will aid in finding this

6 chains distant.

from which this Corner bears $S 73^{\circ} 15' W$ side of tree

tree 8 inches diameter, on the SW Metal Location Poster is on an Aspen



(Make sketch of topography near Corner)

T. H. & N. R. 30W 5TH Mer. H-3