

A-13

A-13

Posted

Form 874-9

U. S. DEPARTMENT OF AGRICULTURE  
FOREST SERVICE

Minn NATIONAL FOREST

CORNERS OF THE PUBLIC SURVEY

T. 143 N R. 27 W 5 Mer.

144  
Section Corner common to Sections  
3, 4, 33, and 34

DESCRIPTION OF CORNER


Corner consists of a \_\_\_\_\_

Dimension above ground \_\_\_\_\_ inches.

Sketch grooves, letters, figures, or notches, on proper face or edge.

CARDINAL POSITION

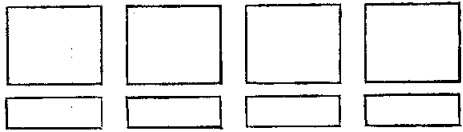
DIAGONAL POSITION



Mound of \_\_\_\_\_ is located \_\_\_\_\_

Pits are located \_\_\_\_\_

Sketch markings of Bearing Trees (or Rocks) in proper box and fill blanks below, giving bearings from Corner to Trees and Distances in Links.



Species \_\_\_\_\_

Diameter \_\_\_\_\_

Bearing \_\_\_\_\_

Distance \_\_\_\_\_

Do you believe this to be a genuine Land Office Corner? \_\_\_\_\_

If not, why? \_\_\_\_\_

William Cannon

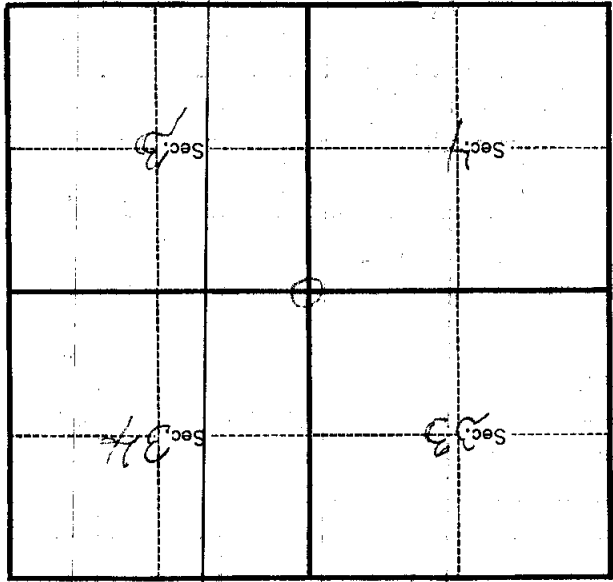
Signature.

May 28

Date.

Title.

8-2027  
A-13



8-3037 (Make sketch of topography near corner.)

Metal Location Poster is on a  
 tree \_\_\_\_\_ inches diameter, on the  
 side of \_\_\_\_\_  
 from which this Corner bears \_\_\_\_\_  
 chains distant.

Give any further facts which will aid in finding this  
 Corner again.

*Line between Sec. 34-5  
 and E 1/4 Sec. 34-5*

T. 43 N. R. 87 W. S. 5  
 A-13 Mer.