

U. S. Department of Agriculture
FOREST SERVICE

A-8

A-8

Chippewa NATIONAL FOREST

CORNERS OF THE PUBLIC SURVEY

T. 143 R. 27 5th Mer.

1/16 Corner common to Sections
5, _____, and _____

Corner consists of a metal (not) in place

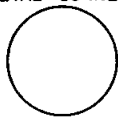

State condition good

Dimensions above ground _____ inches.

Sketch grooves, letters, figures, or notches, on proper face or edge.

STONE CORNERS

METAL CORNERS



N W S E

Mound of _____ is located _____

Pits are located _____

Sketch markings of Bearing Trees (or Rocks) in proper box and fill blanks below, giving bearings from Corner to Trees and Distances in Links.

Species _____

Diameter _____

Bearing _____

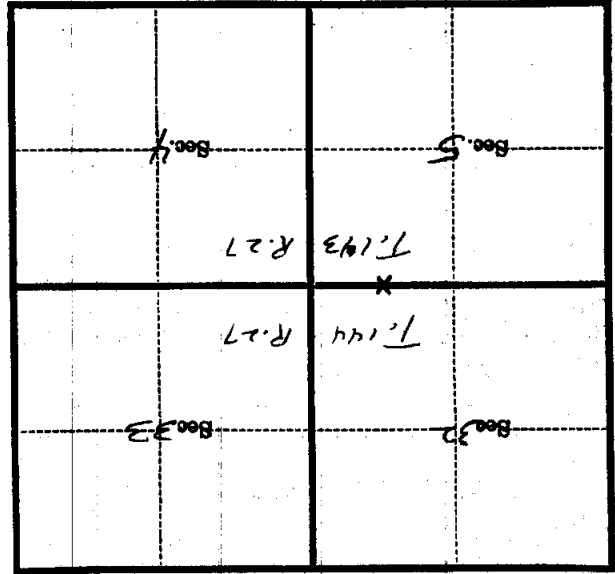
Distance _____

Do you believe this to be a genuine Land Office Corner? Yes

If not, why? no evidence

3/24/60 (Date)
Stanley M. Morrison (Signature)
Forestry aid (Title)

A-8



(Make sketch of topography near Corner and show section line markers the "X")

T. 193 R. 27
 Mer. A-8
 58

Metal Location Poster is on a oak tree 5 inches diameter, on the South side of the from which this Corner bears SW. 12 P. Chains. (Bearing) and (Distance) Section line marker between Secs. and is on a (Tree, post, etc.) on the (Name of road, trail, etc.) located chains E, W, N, S, from Sec. Cor.; 1/4 Cor.; 1/2 Cor.; 3/4 Cor.; (Cross out nonapplicable) Give any further facts needed to find Corner again:

Blk. 1. 20 E. N. 9
 corner -
 Distance shown in form for cor.