

U. S. Department of Agriculture  
FOREST SERVICE

G-19

~~MISSISSIPPI~~ NATIONAL FOREST

CORNERS OF THE PUBLIC SURVEY

T. 148 N R. 26 W 5th P. Mer.

Center 1/2

Corner common to Sections

11

, and

Corner consists of a Cedar Post (111) in place

State condition Good

Dimensions above ground 30 inches

Sketch grooves, letters, figures, or notches, on proper face or edge.

CARDINAL POSITION

DIAGONAL POSITION

--	--	--	--

N W S E

<u>1/2</u>	<u>Con-</u>	<u>1/2</u>	<u>1/2</u>
<u>S</u>	<u>top</u>	<u>S</u>	<u>S</u>
<u>11</u>	<u>11</u>	<u>11</u>	<u>11</u>

NW SW SE NE

Mound of \_\_\_\_\_ is located \_\_\_\_\_

Pits are located \_\_\_\_\_

Sketch markings of Bearing Trees (or Rocks) in proper box and fill blanks below, giving bearings from Corner to Trees and Distances in Links.

<u>Center</u>
<u>11</u>

<u>Center</u>
<u>11</u>

--

--

<u>B.T.</u>
-------------

<u>B.T.</u>
-------------

--

--

Species White P. Tan.

Diameter 14" 3 1/2"

Bearing N 25 W S 40 E

Distance 0.18 ch 0.19 ch

Do you believe this to be a genuine Land Office Corner? Yes

If not, why? Center 1/2 corner

County corner

*Arthur H. Gager*  
ARTHUR H. GAGER

7/20/36

Supervisor

(Date)

(Title)



Form 874-9—Revised May, 1918  
 U. S. Department of Agriculture  
 FOREST SERVICE

G-19

CHIPPENAW NATIONAL FOREST

CORNERS OF THE PUBLIC SURVEY

T. 142 N R. 26 W 5th P. Mer.

Center  $\frac{1}{4}$  Corner common to Sections  
 11, , and

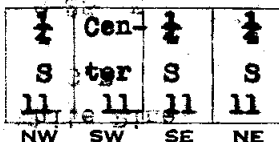

Corner consists of a Cedar Post (66) in place  
 State condition Good

Dimensions above ground 30 inches

Sketch grooves, letters, figures, or notches, on proper face or edge.

CARDINAL POSITION

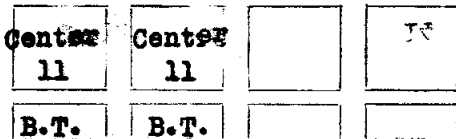
DIAGONAL POSITION



Mound of is located

Pits are located

Sketch markings of Bearing Trees (or Rocks) in proper box and fill blanks below, giving bearings from Corner to Trees and Distances in Links.



Species White P. Tan.

Diameter 14" Snag

Bearing N 25 W S 40 E

Distance 0.18 ch 0.19 ch

Do you believe this to be a genuine Land Office Corner? No

If not, why? Center  $\frac{1}{4}$  corner

County corner

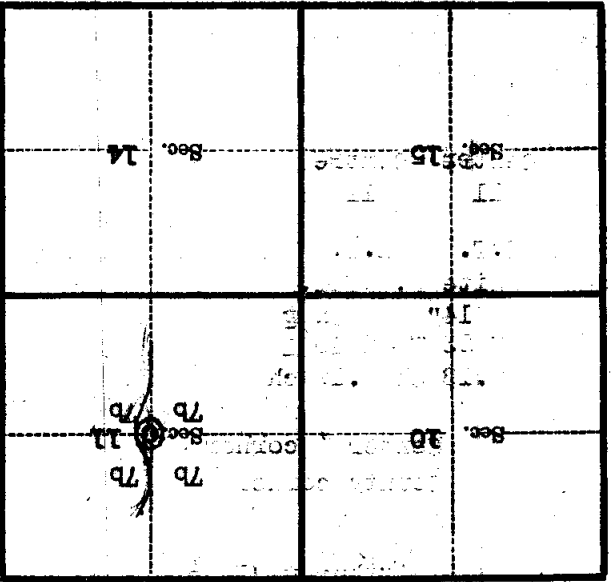
Arthur H. Jager  
 Arthur H. Jager  
 (Signature)

7/20/36  
 (Date)

Compass  
 (Title)

(Make sketch of topography near Corner)

T. 148 N. R. 26 W. 5th P. Mer.



Metal Location Poster is on a **White Pine**

tree **14** inches diameter, on the **S.E.**

side of **tree**

from which this Corner bears **S 23 E**

**0.18**

chains distant.

Give any further facts which will aid in finding this

Corner again.