

U. S. Department of Agriculture

FOREST SERVICE

Partial V-9

Chippewa NATIONAL FOREST

CORNERS OF THE PUBLIC SURVEY

T. 19 N. R. 29 W. 5th Mer. Section Corner common to Sections

28, 29, 32, and 33


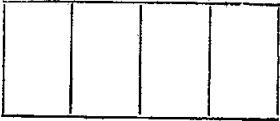
Corner consists of a Scribed Post in place State condition Poor

Dimensions above ground 86 inches

Sketch grooves, letters, figures, or notches, on proper face or edge.

CARDINAL POSITION

DIAGONAL POSITION



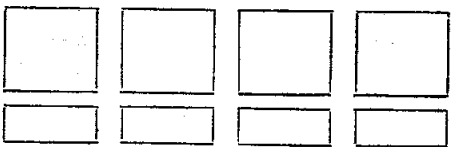
N W S E

NW SW SE NE

Mound of is located

Pits are located

Sketch markings of Bearing Trees (or Rocks) in proper box and fill blanks below, giving bearings from Corner to Trees and Distances in Links.



Species

Diameter

Bearing

Distance

Do you believe this to be a genuine Land Office Corner? No

If not, why? Post is not old enough.

Probably set by County Engineer from old B.T.s. which have rotted out since.

Arthur J. Johnson

(Signature)

Land Office Worker

(Title)

12/21/37 (Date)

V-9

Line are cut NW from this  
corner which is 2 ch. N. and  
9 ch. W. of Meccasin Lake

Corner again.

Give any further facts which will aid in finding this

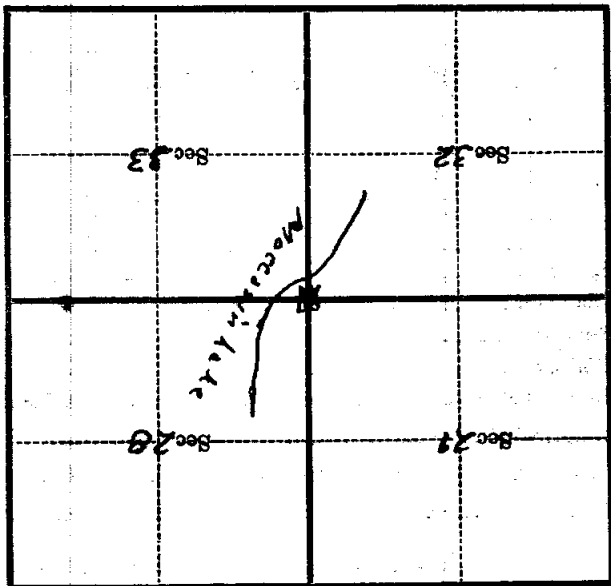
chains distant.

from which this Corner bears

side of

tree inches diameter, on the

Metal Location Poster is on a



(Make sketch of topography near Corner)

Mer 1-9

57A

R. 29 W

T. 19 N