

U. S. Department of Agriculture  
FOREST SERVICE

61-1

Chippewa NATIONAL FOREST  
CORNERS OF THE PUBLIC SURVEY

T. 59N R. 27W 4th Mer.

5 Corner common to Sections  
10, 11, 14, and 15

Corner consists of a \_\_\_\_\_ (not) in place  
State condition \_\_\_\_\_

Dimensions above ground \_\_\_\_\_ inches

Sketch grooves, letters, figures, or notches, on proper face or edge.

CARDINAL POSITION

DIAGONAL POSITION

--	--	--	--

--	--	--	--

N W S E

NW SW SE NE

Mound of \_\_\_\_\_ is located \_\_\_\_\_

Pits are located \_\_\_\_\_

Sketch markings of Bearing Trees (or Rocks) in proper box and fill blanks below, giving bearings from Corner to Trees and Distances in Links.

T 59N
R 27W
S 15

T 59N
R 27W
S 14

--

--

BT
----

BT
----

--

--

Species Balm Aspen \_\_\_\_\_

Diameter 1 1/2" 8" \_\_\_\_\_

Bearing S 35° W S 65° E \_\_\_\_\_

Distance 1.15 1.25 \_\_\_\_\_

Do you believe this to be a genuine Land Office Corner? Yes

If not, why? \_\_\_\_\_

Paul Nelson  
(Signature)

2-14-35  
(Date)

C. C. Envalle  
(Title)

Dashed lines for writing.

Corner again.

Give any further facts which will aid in finding this


chains distant. 0.57

from which this Corner bears S 54 E

side of pole

pole 10 inches diameter, on the

Metal Location Poster is on a T. 27 N. R. 27 W. S. 5 E



(Make sketch of topography near Corner)

T. 27 N. R. 27 W. S. 5 E

U. S. Department of Agriculture  
FOREST SERVICE

61-2

Chippewa NATIONAL FOREST  
CORNERS OF THE PUBLIC SURVEY

T. 59N R. 27W 4<sup>th</sup> Mer.

5 Corner common to Sections  
10, 11, 14, and 15

Corner consists of a \_\_\_\_\_ (not) in place  
State condition \_\_\_\_\_

Dimensions above ground \_\_\_\_\_ inches

Sketch grooves, letters, figures, or notches, on proper face or edge.

CARDINAL POSITION

DIAGONAL POSITION

--	--	--	--

N W S E

--	--	--	--

NW SW SE NE

Mound of \_\_\_\_\_ is located \_\_\_\_\_

Pits are located \_\_\_\_\_

Sketch markings of Bearing Trees (or Rocks) in proper box and fill blanks below, giving bearings from Corner to Trees and Distances in Links.

T 69N R 27W S 10-	T 59N R 27W S 14		
BT	BT		

Species Balsam Poplar \_\_\_\_\_

Diameter 16" 8" \_\_\_\_\_

Bearing S 35W S 65E \_\_\_\_\_

Distance 1.15 1.25 \_\_\_\_\_

Do you believe this to be a genuine Land Office Corner? Yes

If not, why? \_\_\_\_\_

Paul Nelson  
(Signature)

2-14-25  
(Date)

ccc Envalle  
(Title)

Corner again.

Give any further facts which will aid in finding this

chains distant.

0.57

from which this Corner bears

557 E

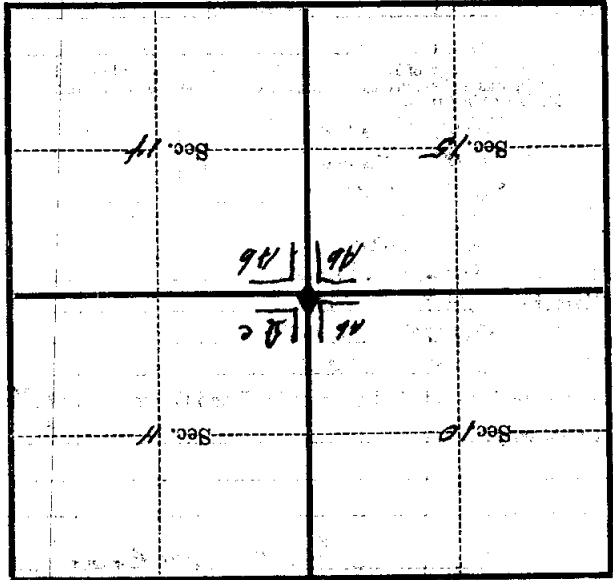
side of

base

Use 10 inches diameter, on the

Metal Location Poster is on a

Le B. ...



(Make sketch of topography near Corner)

T. 52N R. 47W Mer. 4

U. S. Department of Agriculture  
FOREST SERVICE

*Posted*

*Chippewa* NATIONAL FOREST J 17  
CORNERS OF THE PUBLIC SURVEY

T. *59N* R. *27W* *4<sup>th</sup>* Mer.

*5* Corner common to Sections  
*10*, *11*, *14*, and *15*

Corner consists of a \_\_\_\_\_ (not) in place  
State condition \_\_\_\_\_

Dimensions above ground \_\_\_\_\_ inches

Sketch grooves, letters, figures, or notches, on proper face or edge.

CARDINAL POSITION

DIAGONAL POSITION

--	--	--	--

N W S E

--	--	--	--

NW SW SE NE

Mound of \_\_\_\_\_ is located \_\_\_\_\_

Pits are located \_\_\_\_\_

Sketch markings of Bearing Trees (or Rocks) in proper box and fill blanks below, giving bearings from Corner to Trees and Distances in Links.

<i>T 59N</i>
<i>R 27W</i>
<i>S 15</i>

<i>T 59N</i>
<i>R 27W</i>
<i>S 14</i>

--

--

<i>BT</i>
-----------

<i>BT</i>
-----------

--

--

Species *Balsam* *Aspen*

Diameter *16"* *8"*

Bearing *S 25W* *S 65E*

Distance *1.15* *1.25*

Do you believe this to be a genuine Land Office Corner? *Yes*

If not, why? \_\_\_\_\_

*Paul Nelson*  
(Signature)

*2-14-35*  
(Date)

*Lee C. Crollin*  
(Title)

Corner again.

Give any further facts which will aid in finding this

0.57 chains distant.

554 E

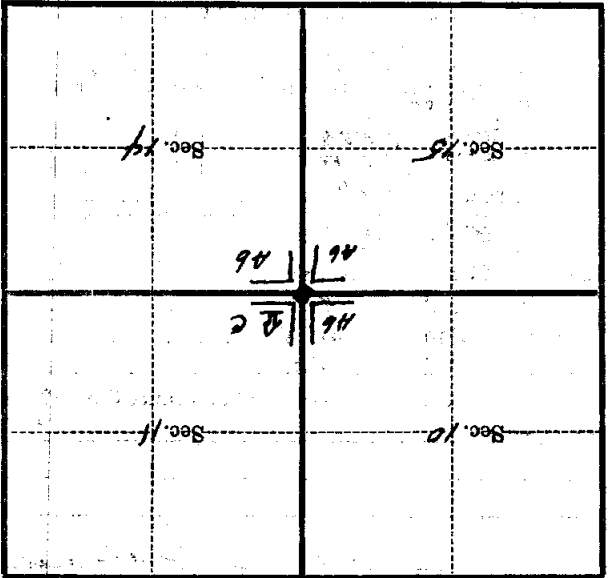
from which this Corner bears

side of

10 inches diameter, on the

Telegraph SE

Metal Location Poster is on a



(Make sketch of topography near Corner)

T. 59N. R. 27W.

42-17 Mer.