

U. S. Department of Agriculture
FOREST SERVICE

N-11

Chippewa NATIONAL FOREST

CORNERS OF THE PUBLIC SURVEY

T. *59 N* R. *26 W* *4th* Mer.

1/4 Corner common to Sections
16, and *21*

Corner consists of a *B. Ash 4"* (not) a place

State condition *good*

Dimensions above ground *36* inches

Sketch grooves, letters, figures, or notches, on proper face or edge.

CARDINAL POSITION

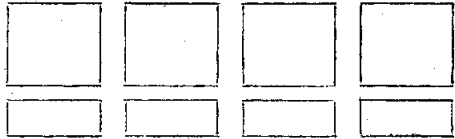
DIAGONAL POSITION



Mound of _____ is located _____

Pits are located _____

Sketch markings of Bearing Trees (or Rocks) in proper box and fill blanks below, giving bearings from Corner to Trees and Distances in Links.



Species *Tom* *B. 9 inch*

Diameter *6"* *6"*

Bearing *S40°W* *S68°E*

Distance *16 1/2* *55 1/2*

Do you believe this to be a genuine Land Office Corner? _____
If not, why? _____

Data taken from C.C. Survey Notes

P. B. Centerwall
(Signature)

7/15/37
(Date)

JUN. Forester
(Title)

No Metal Poster put up yet.
1948² Poster up post still visible at
down.

Corner again.

Give any further facts which will aid in finding this
chains distant.
from which this Corner bears
side of
tree inches diameter, on the
Metal Location Poster is on a

	Sec.		Sec.
	Sec.		Sec.

(Make sketch of topography near Corner)

T. R. Mer.

Supervisor
Copy

U. S. Department of Agriculture
FOREST SERVICE

N-11 P

~~Chippewa~~ NATIONAL FOREST

CORNERS OF THE PUBLIC SURVEY

T. 59 N R. 26 W 4th Mer.

1/4 Corner common to sections
16, and 21



Corner consists of a B. Ash 4" (not) in place
State condition good

Dimensions above ground 36 inches

Sketch grooves, letters, figures, or notches, on proper face or edge.

CARDINAL POSITION

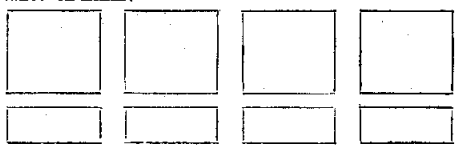
DIAGONAL POSITION



Mound of _____ is located _____

Pits are located _____

Sketch markings of Bearing Trees (or Rocks) in proper box and fill blanks below, giving bearings from Corner to Trees and Distances in Links.



Species Tam. B. Gilead

Diameter 6" 6"

Bearing S42°W S68°E

Distance 16 Lks 55 Lks

Do you believe this to be a genuine Land Office Corner? _____
If not, why? _____

Data taken from C.C.C. Survey Notes

by P.B. Centerwall

(Signature)

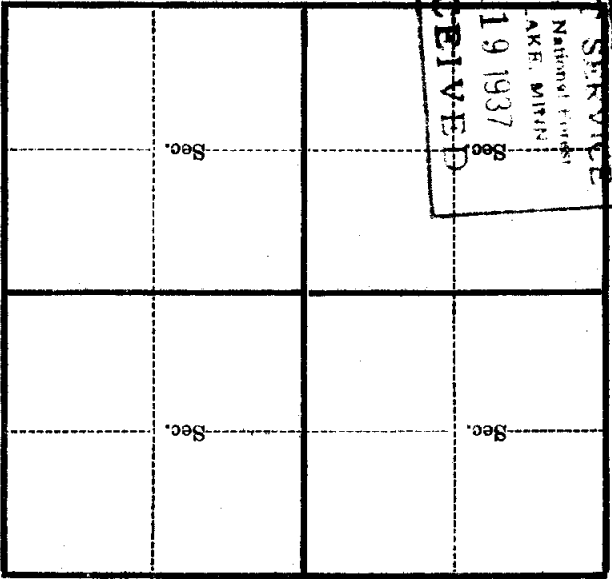
7/12/27
(Date)

J.S. Forester
(Title)

Corner again.
 Give any further facts which will aid in finding this
 chains distant.
 from which this Corner bears

side of
 inches diameter, on the
 location
 is on a

RECEIVED
 JUL 19 1937
 NATIONAL FOREST
 LAKE MITCHELL
 FOREST SERVICE



(Make sketch of topography near Corner)

T. R. Mer.