

U. S. Department of Agriculture

FOREST SERVICE

J-5

Chippewa NATIONAL FOREST

CORNERS OF THE PUBLIC SURVEY

T. 59N R. 26W 4th P. Mer.

Section

Corner common to Sections

7, 8, 17, and 18

Corner consists of a 3x3" (not) in place


State condition Fair

Dimensions above ground inches


Sketch grooves, letters, figures, or notches, on proper face or edge.

CARDINAL POSITION

DIAGONAL POSITION



N W S E



NW SW SE NE

Mound of is located

Pits are located

Sketch markings of Bearing Trees (or Rocks) in proper box and fill blanks below, giving bearings from Corner to Trees and Distances in Links.



Species

Diameter 11 (Stump)

Bearing N37E

Distance 15

Do you believe this to be a genuine Land Office Corner? No

If not, why? Not just right according

to B.L. placed new stake

G.L.O. witness

George H. ... (Signature)

(Signature)

8-2-35

(Date)

... (Title)

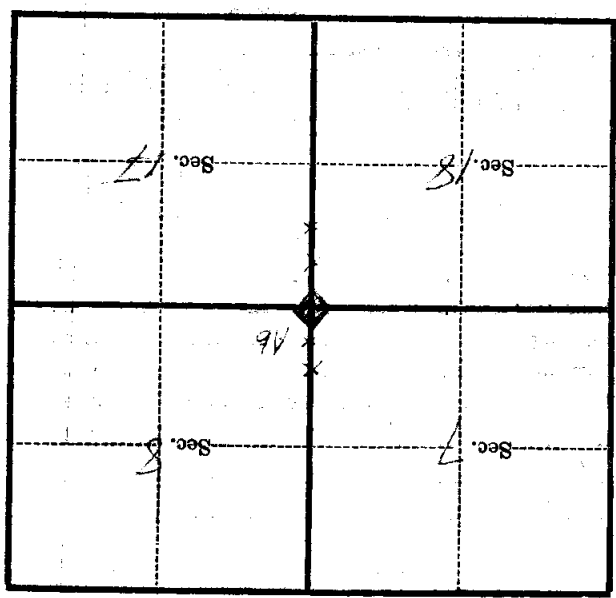
(Title)

Corner again.
On fence line
4 chs. W of foot
White post on road

Give any further facts which will aid in finding this
chains distant.

0.41
from which this Corner bears
side of
N 25 E

tree 12 inches diameter, on the
Metal Location Poster is on a
N 15 E
Basswood



(Make sketch of topography near Corner)

T. 59N R. 26W 4th P Mer.

U. S. Department of Agriculture
FOREST SERVICE

J-5 F

Chippewa NATIONAL FOREST

CORNERS OF THE PUBLIC SURVEY

T. 59N R. 26W 4 P Mer.

Section

7 8 17 and 18

Corner common to Sections

, and

Corner consists of a 3" x 3" (not) in place

State condition Poor

Dimensions above ground inches

Sketch grooves, letters, figures, or notches, on proper face or edge.

CARDINAL POSITION

DIAGONAL POSITION

--	--	--	--

N W S E

--	--	--	--

NW SW SE NE

Mound of is located

Pits are located

Sketch markings of Bearing Trees (or Rocks) in proper box and fill blanks below, giving bearings from Corner to Trees and Distances in Links.

			N R26W 58

Species Cedar
Diameter 11" (Stump)
Bearing N39E
Distance 15

Do you believe this to be a genuine Land Office Corner? No
If not, why? Not just right according to
B. T. Placed new stake G. L. O.
witness.

George H. Jennings

(Signature)

Const Foreman C&M

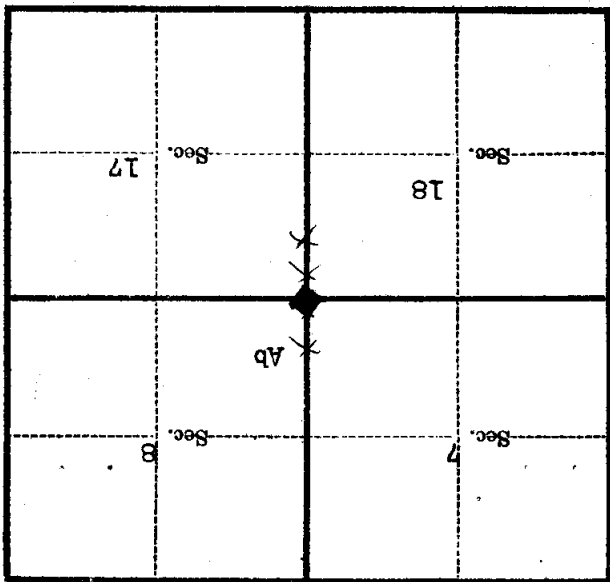
8-3-35

(Date)

(Title)

T. 59N R. 26W 4 P Mer.

(Make sketch of topography near Corner)



Metal Location Poster is on a Basswood

tree 12 inches diameter, on the NE

side of tree

from which this Corner bears N25E

0.41

chains distant.

Give any further facts which will aid in finding this

Corner again.

On fence line 4 chs. W of Road.

White post on road.