

Superior
Copy

U. S. Department of Agriculture
FOREST SERVICE

~~Oniposa~~ NATIONAL FOREST E 1112

CORNERS OF THE PUBLIC SURVEY

T. ~~101~~ R. ~~22~~ Mer.

~~101~~ Corner common to Sections

~~4~~, ~~and 9~~, and

Corner consists of a ~~cedar post~~ (not) in place


State condition ~~good~~

Dimensions above ground ~~30~~ inches

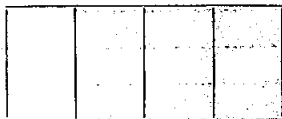
Sketch grooves, letters, figures, or notches, on proper face or edge.

CARDINAL POSITION

DIAGONAL POSITION



N W S E



NW SW SE NE

Mound of ~~none~~ is located

Pits are located ~~none~~

Sketch markings of Bearing Trees (or Rocks) in proper box and fill blanks below, giving bearings from Corner to Trees and Distances in Links.



Species ~~Cedar~~

Diameter ~~30"~~

Bearing ~~S. 87° W~~

Distance ~~30~~

Do you believe this to be a genuine Land Office Corner? ~~Yes~~

If not, why?

O. Linnell (Signature)
Jr. Foreman (Title)

(Date)

the corners of the lake and for some distance has been in the lake. The corner bears to the north of the lake and for some distance has been in the lake. The corner bears to the north of the lake and for some distance has been in the lake.

Corner again.

Give any further facts which will aid in finding this


chains distant.

from which this Corner bears

side of

tree inches diameter, on the

Metal Location Poster is on a ~~the poster put up.~~



(Make sketch of topography near Corner)

T. 59N R. 26W Mer.