

Form 874-9—Revised May, 1918
 U. S. Department of Agriculture
 FOREST SERVICE

N-2-3

Chippewa NATIONAL FOREST

CORNERS OF THE PUBLIC SURVEY

T. 52N R. 26W 9th Mer.

Meander Corner common to sections

18, and 19

Corner consists of a F.S. Approx. Post (not) in place



State condition Good

Dimensions above ground 36 inches

Sketch grooves, letters, figures, or notches, on proper face or edge.

CARDINAL POSITION

DIAGONAL POSITION



Mound of _____ is located _____

Pits are located _____

Sketch markings of Bearing Trees (or Rocks) in proper box and fill blanks below, giving bearings from Corner to Trees and Distances in Links.

Grown over	M. C. 5.18		
	B. T.		

Species Ash Ash

Diameter 5" 8"

Bearing S. 76° W. N. 36° W.

Distance 37/ks 71/ks

Do you believe this to be a genuine Land Office Corner? No

If not, why? Records show it was

set by County Surveyor

Arthur J. Johnson
 (Signature)

2/8/90
 (Date)

Special Foreman
 (Title)

N-2-3

Corner again.

Give any further facts which will aid in finding this

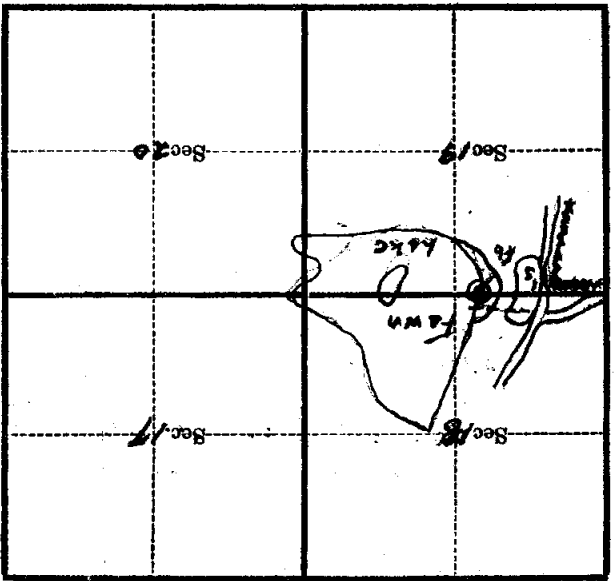
chains distant.

from which this Corner bears

side of

tree inches diameter, on the

Metal Location Poster is on a



(Make sketch of topography near Corner)

T. 27 N. R. 86 W. 975 Mer.

U. S. Department of Agriculture
FOREST SERVICE

N-2-3

Chippewa NATIONAL FOREST

CORNERS OF THE PUBLIC SURVEY

T. 52N R. 26W 9th Mer.

Meander Corner common to Sections
17¹⁸, and 20¹⁹

Corner consists of a F. S. Approx. Post (not) in place
State condition Good

Dimensions above ground 36 inches

Sketch grooves, letters, figures, or notches, on proper face or edge.

CARDINAL POSITION

DIAGONAL POSITION

--	--	--	--

N W S E

--	--	--	--

NW SW SE NE

Mound of _____ is located _____

Pits are located _____

Sketch markings of Bearing Trees (or Rocks) in proper box and fill blanks below, giving bearings from Corner to Trees and Distances in Links.

Crown over	M. C. 5.18		
	B. T.		

Species Ash Ash

Diameter 6" 8"

Bearing S76°W N26°W

Distance 391ks 711ks

Do you believe this to be a genuine Land Office Corner? ND

If not, why? Records show it was set by
County Surveyor.

Arthur J. Johnson

(Signature)

2/18/90
(Date)

Squad Foreman
(Title)

N-2-3

Corner again.

Give any further facts which will aid in finding this

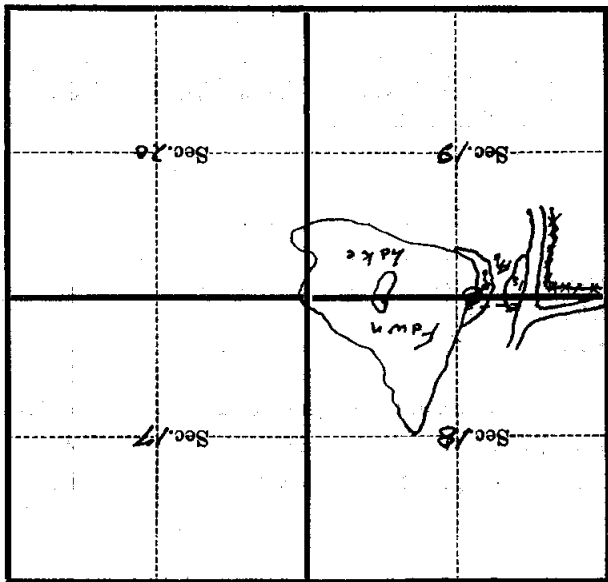
chains distant.

from which this Corner bears

side of

tree inches diameter, on the

Metal Location Poster is on a



(Make sketch of topography near Corner)

T. 52N R. 26W 9th Mer.