

Supervisor
C. W. J.

U. S. Department of Agriculture
FOREST SERVICE

P

Chippewa NATIONAL FOREST 5-25
CORNERS OF THE PUBLIC SURVEY

T. 58 57 R. 26 - 27 4 Mer.
1/16 Corner common to Sections

30, and 25



Corner consists of a 5" cedar post (not) in place
State condition good

Dimensions above ground 36 inches

Sketch grooves, letters, figures, or notches, on proper face or edge.

CARDINAL POSITION

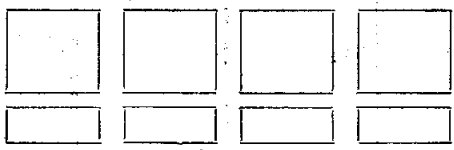
DIAGONAL POSITION



Mound of _____ is located _____

Pits are located _____

Sketch markings of Bearing Trees (or Rocks) in proper box and fill blanks below, giving bearings from Corner to Trees and Distances in Links.



Species Bird's Stamp Cedar

Diameter 14" 8"

Bearing S 84° W N 51° W

Distance 25 1/2 66 1/2

Do you believe this to be a genuine Land Office Corner? No

If not, why? County survey corner

Data taken from ccc survey notes

By P. B. Centennial

(Signature)

7/15/37
(Date)

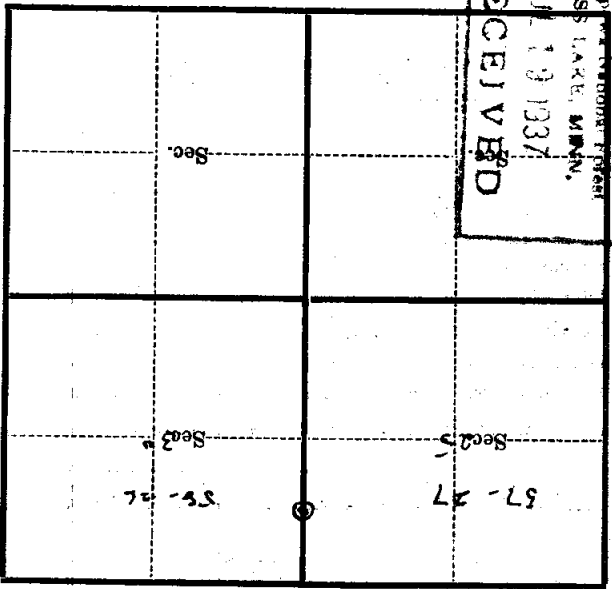
J. Forster

(Title)

J. C. Murphy

FOREST SERVICE

RECEIVED
JUL 19 1937
U.S. FOREST SERVICE
MASS LAKE, MINN.



(Make sketch of topography near Corner)

T. 58. 57 R. 26. 27 4 Mer.

Metal Location Poster is on a tree inches diameter, on the side of

from which this Corner bears

chains distant.

Give any further facts which will aid in finding this

Corner again.

no metal location poster put up yet