

U. S. Department of Agriculture  
FOREST SERVICE

Chippewa NATIONAL FOREST 613

CORNERS OF THE PUBLIC SURVEY

T. 57 N R. 26 W 4<sup>th</sup> Mer.

1/4

Corner common to Sections

9, and 10

Corner consists of a 4" Balsam (not) in place

State condition good (1" iron pipe 6" high)

Dimensions above ground 3' high inches

Sketch grooves, letters, figures, or notches, on proper face or edge.

CARDINAL POSITION

DIAGONAL POSITION

	S 9		S 10
N	W	S	E

NW	SW	SE	NE

Mound of \_\_\_\_\_ is located \_\_\_\_\_

Pits are located \_\_\_\_\_

Sketch markings of Bearing Trees (or Rocks) in proper box and fill blanks below, giving bearings from Corner to Trees and Distances in Links.

S 9		S 10	
BT		BT	

Species Maple \_\_\_\_\_ Maple \_\_\_\_\_

Diameter 6" \_\_\_\_\_ 4" \_\_\_\_\_

Bearing N 01' \_\_\_\_\_ S 10° W \_\_\_\_\_

Distance 26' \_\_\_\_\_ 28' \_\_\_\_\_

Do you believe this to be a genuine Land Office Corner? yes

If not, why? \_\_\_\_\_

Ernest M. ...  
(Signature)

Field Ass't  
(Title)

12-3-34  
(Date)

Corner again.  
 Land level, Mixed hard  
 woods.

Give any further facts which will aid in finding this

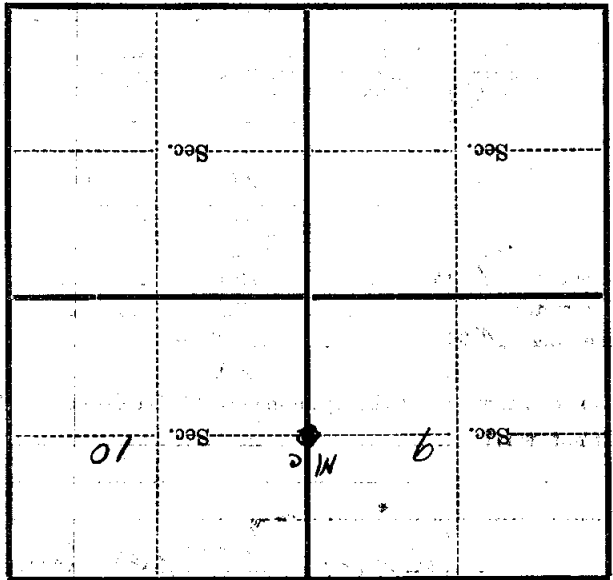
corner distant.

from which this Corner bears Due south

side of Tree

tree 6" inches diameter, on the south

Metal Location Poster is on a Maple



(Make sketch of topography near Corner)

T. 57 N. R. 26 W. 4th Mer.

U. S. Department of Agriculture

FOREST SERVICE

G-13

Chippewa NATIONAL FOREST  
 CORNERS OF THE PUBLIC SURVEY

T. 57 N R. 26 W 4<sup>th</sup> Mer.

1/4 Corner common to Sections  
 \_\_\_\_\_, \_\_\_\_\_, 9, and 10

Corner consists of a 4" Balsam (net) in place  
 State condition good (1" iron pipe 6" high)

Dimensions above ground 3' high inches

Sketch grooves, letters, figures, or notches, on proper face or edge.

CARDINAL POSITION

DIAGONAL POSITION

	S		S
	9		10
N	W	S	E

NW	SW	SE	NE

Mound of \_\_\_\_\_ is located \_\_\_\_\_

Pits are located \_\_\_\_\_

Sketch markings of Bearing Trees (or Rocks) in proper box and fill blanks below, giving bearings from Corner to Trees and Distances in Links.

S		S	
9		10	
BT		BT	

Species Maple Maple

Diameter 6" 4"

Bearing Nor. S 10° W

Distance 46' 28'

Do you believe this to be a genuine Land Office Corner? Yes

If not, why? \_\_\_\_\_

E. M. M. M. M.  
 (Signature)

Field Ass't  
 (Title)

12-3-34  
 (Date)

6-13

Wood  
Land level, Mixed hard-  
Corner again.

Give any further facts which will aid in finding this


~~shows distant~~

26'  
from which this Corner bears due south

side of Tree

tree 6" inches diameter, on the south

Metal Location Poster is on a Maple



(Make sketch of topography near Corner)

T. 37 N. R. 26 W. Mer. 4 T6

U. S. Department of Agriculture  
FOREST SERVICE

G-13

Chippewa NATIONAL FOREST

## CORNERS OF THE PUBLIC SURVEY

T. 57 N R. 26 W 4<sup>th</sup> Mer.1/4 Corner common to Sections  
\_\_\_\_\_, \_\_\_\_\_, 9, and 10Corner consists of a 4" Balsam (not) in placeState condition good (1" iron pipe 6" high)Dimensions above ground 3' high inches

Sketch grooves, letters, figures, or notches, on proper face or edge.

CARDINAL POSITION

DIAGONAL POSITION

	5 9		5 10
N	W	S	E

NW	SW	SE	NE

Mound of \_\_\_\_\_ is located \_\_\_\_\_

Pits are located \_\_\_\_\_

Sketch markings of Bearing Trees (or Rocks) in proper box and fill blanks below, giving bearings from Corner to Trees and Distances in Links.

5 9		5 10	
BT		BT	

Species Maple \_\_\_\_\_ Maple \_\_\_\_\_Diameter 6" \_\_\_\_\_ 4" \_\_\_\_\_Bearing N 01' \_\_\_\_\_ S 10° W \_\_\_\_\_Distance 26' \_\_\_\_\_ 28' \_\_\_\_\_Do you believe this to be a genuine Land Office Corner? YES

If not, why? \_\_\_\_\_

\_\_\_\_\_

\_\_\_\_\_

\_\_\_\_\_

\_\_\_\_\_

Erwin Meyer  
(Signature)12-3-34  
(Date)Field Ass't  
(Title)

G-13

Corner again. Sand level, marked *Handwritten*

Give any further facts which will aid in finding this

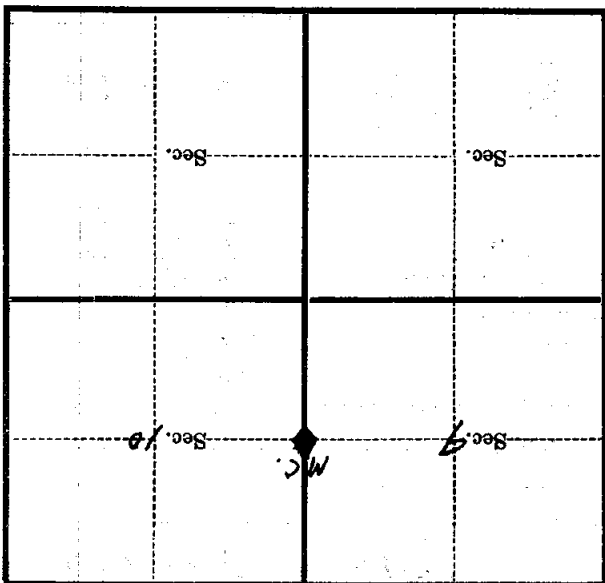
chains distant.

From which this Corner bears *26'* due south

side of *tree*

tree *6* inches diameter, on the *South*

Metal Location Poster is on a *Maple*



(Make sketch of topography near Corner)

T. 57N. R. 26W. 4th Mer.