

Form 874-9—Revised May, 1918
 U. S. Department of Agriculture
 FOREST SERVICE

F-19

Chippewa NATIONAL FOREST

CORNERS OF THE PUBLIC SURVEY

T. 57 N R. 26 W 4th Mer.

N 1/16 Corner common to Sections

10, and 11

Corner consists of a 4" Balsam in place

State condition Good (1" iron pipe 6")

Dimensions above ground 3' inches

Sketch grooves, letters, figures, or notches, on proper face or edge.

CARDINAL POSITION

DIAGONAL POSITION

	S		S
	10		11
N	W	S	E

NW	SW	SE	NE

Mound of _____ is located _____

Pits are located _____

Sketch markings of Bearing Trees (or Rocks) in proper box and fill blanks below, giving bearings from Corner to Trees and Distances in Links.

Species _____

Diameter _____

Bearing _____

Distance _____

Do you believe this to be a genuine Land Office Corner?

If not, why? _____

Erwin Meagher
 (Signature)

12-21-34
 (Date)

Field ass't
 (Title)

F-17

Land rolling heavy
hazel under brush
small thickets of
second growth red
oak around cor.

Corner again.

Give any further facts which will aid in finding this

1371 chains distant.

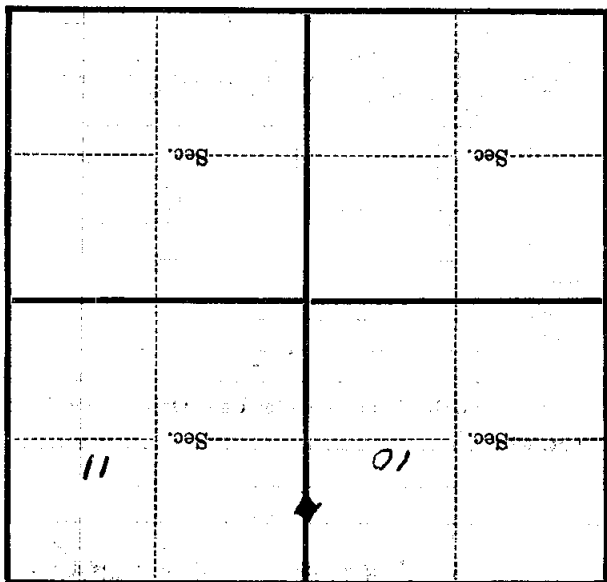
From which this Corner bears

S 80° E

side of tree

tree 5 inches diameter, on the S E

Metal Location Poster is on a Red Oak



(Make sketch of topography near Corner)

T. 57 N. R. 26 W. 4th Mer.

U. S. Department of Agriculture
FOREST SERVICE

Posted
F17

Chippewa NATIONAL FOREST

CORNERS OF THE PUBLIC SURVEY

T. 57 N. R. 26 W. 4th Mer.

N 1/16 Corner common to Sections

10, and 11
Corner consists of a 4" Balsam (not) in place

State condition Good (1" Iron pipe 6")

Dimensions above ground 3' inches

Sketch grooves, letters, figures, or notches, on proper face or edge.

CARDINAL POSITION

DIAGONAL POSITION

	S		S
	10		11
N	W	S	E

NW	SW	SE	NE

Mound of _____ is located _____

Pits are located _____

Sketch markings of Bearing Trees (or Rocks) in proper box and fill blanks below, giving bearings from Corner to Trees and Distances in Links.

Species _____

Diameter _____

Bearing _____

Distance _____

Do you believe this to be a genuine Land Office Corner? _____

If not, why? _____

Emin Meagher
(Signature)

12-21-34
(Date)

Field ass't
(Title)

Land rolling heavy
 hazel under brush
 small thicket of
 second growth Red
 oak around cor.

Corner again.

Give any further facts which will aid in finding this

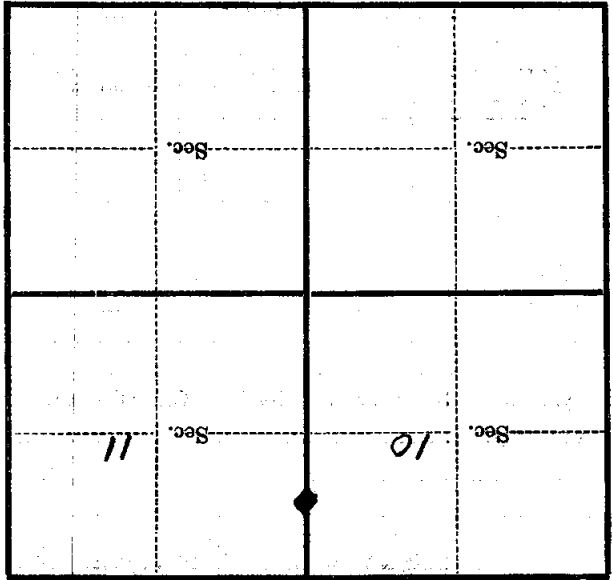
1374 chains distant.

from which this Corner bears $580^{\circ}E$

side of tree

tree 5 inches diameter, on the SE

Metal Location Poster is on a Red Oak



(Make sketch of topography near Corner)

T. 57N R. 26W 4th Mer.

U. S. Department of Agriculture
FOREST SERVICE

F-17

Chippewa NATIONAL FOREST
CORNERS OF THE PUBLIC SURVEY

T. 57 N R. 26 W 4th Mer.

N 1/16 Corner common to Sections
10, and 11

Corner consists of a 4" Balsam (cut) in place

State condition good (j'ikan pipe)

Dimensions above ground 3 inches

Sketch grooves, letters, figures, or notches, on proper face or edge.

CARDINAL POSITION

DIAGONAL POSITION

	S		S
	10		11
N	W	S	E

NW	SW	SE	NE

Mound of _____ is located _____

Pits are located _____

Sketch markings of Bearing Trees (or Rocks) in proper box and fill blanks below, giving bearings from Corner to Trees and Distances in Links.

Species _____

Diameter _____

Bearing _____

Distance _____

Do you believe this to be a genuine Land Office Corner? *yes*

If not, why? _____

Emin Meagher
(Signature)

12-21-34
(Date)

Field ass't
(Title)

F-17

LAND ROLLING HARRY
HAZEL NUNDEY PRUSH
SMALL THICKETS OF
SECOND BROWN TH RED
OAK AROUND COR.

Corner again.

Give any further facts which will aid in finding this

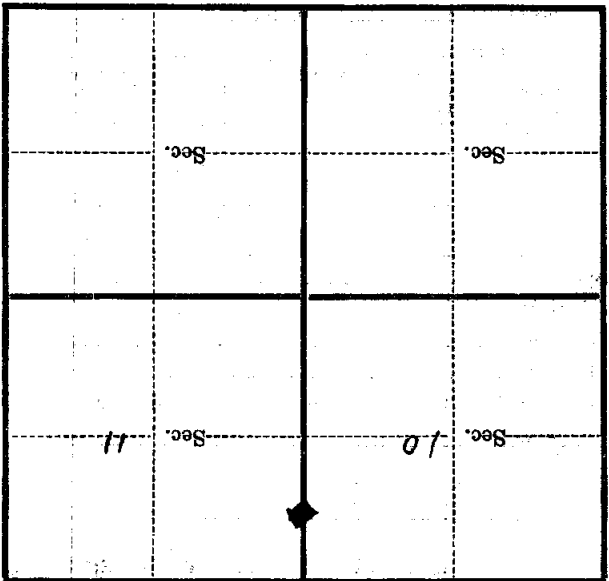
15 Lf chains distant.

from which this Corner bears S 80° E

side of tree

tree 5 inches diameter, on the S E

Metal Location Poster is on a Red Oak



(Make sketch of topography near Corner)

T. 57 N R. 26 W 4th Mer.