

Rayley's
copy

C-10

U. S. Department of Agriculture

FOREST SERVICE

Chippewa NATIONAL FOREST

CORNERS OF THE PUBLIC SURVEY

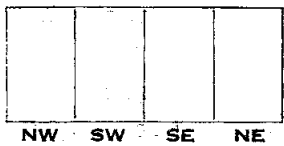
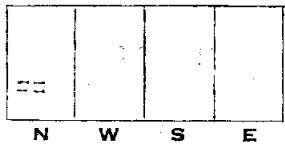
T. 57N R. 26W 4th Mer.
WC 1/16 Corner common to Sections
4, , and

Corner consists of a 3/4" Iron Pipe (not) in place
State condition Good

Dimensions above ground 3/4 X 6 inches
Sketch grooves, letters, figures, or notches, on proper face or edge.

CARDINAL POSITION

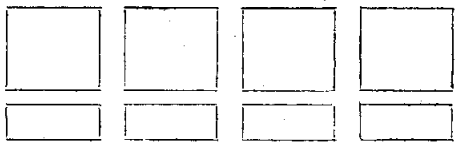
DIAGONAL POSITION



Mound of is located

Pits are located

Sketch markings of Bearing Trees (or Rocks) in proper box and fill blanks below, giving bearings from Corner to Trees and Distances in Links.



Species

Diameter

Bearing

Distance

Do you believe this to be a genuine Land Office Corner? No

If not, why? Set by F.S.

W. J. Peterson
(Signature)

July 30, 1937
(Date)

Jr. Asst to Tech.
(Title)

C-10

Corner in deep floating bog, about 6 chs. from west side.

Corner again.

Give any further facts which will aid in finding this

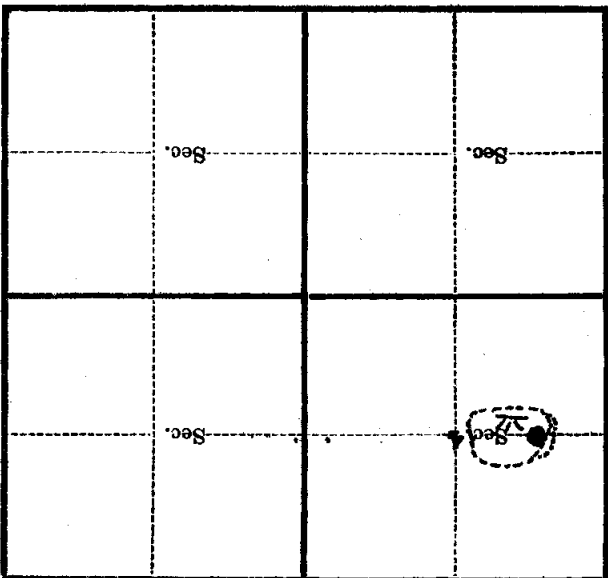
0.005 chains distant.

from which this Corner bears Due North

side of the line

3 inches diameter, on the South

Metal Location Poster is on a Cedar Post



(Make sketch of topography near Corner)

T. 57N R. 26W 4th Mer.

U. S. Department of Agriculture

FOREST SERVICE

Camp

Q-10

Chippewa NATIONAL FOREST

CORNERS OF THE PUBLIC SURVEY

T. 57N R. 26W 4th Mer.

WC 1/16

Corner common to Sections

4; _____, and _____

Corner consists of a 3" Iron Pipe ~~(set)~~ in place


State condition Good

Dimensions above ground 3" X 6" inches


Sketch grooves, letters, figures, or notches, on proper face or edge.

CARDINAL POSITION

DIAGONAL POSITION



N W S E

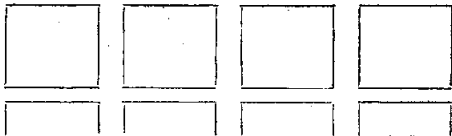


NW SW SE NE

Mound of _____ is located _____

Pits are located _____

Sketch markings of Bearing Trees (or Rocks) in proper box and fill blanks below, giving bearings from Corner to Trees and Distances in Links.



Species _____

Diameter _____

Bearing _____

Distance _____

Do you believe this to be a genuine Land Office Corner? **NO**

If not, why? set by F.S.

L. W. Peterson

(Signature)

Jr. Asst to Tech.

(Title)

July 30, 1937

(Date)

C-10

Corner in deep floating bog, about 6 chs. from west side.

Corner again.

Give any further facts which will aid in finding this

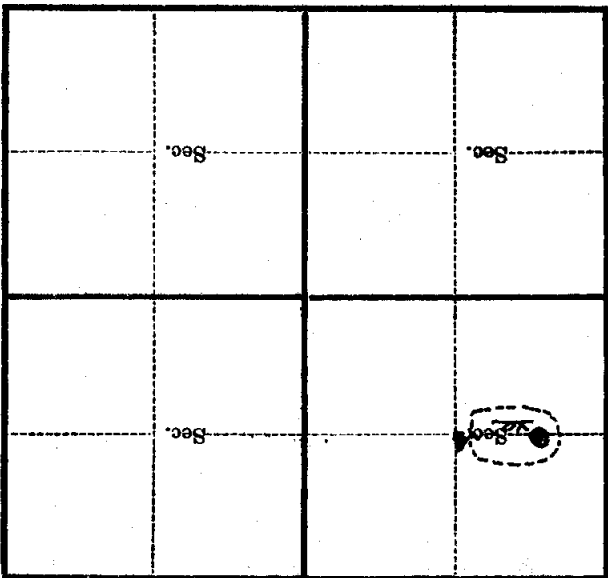
0.005 chains distant.

from which this Corner bears Due North

side of the line

is 3 inches diameter, on the South

Metal Location Poster is on a Cedar post



(Make sketch of topography near Corner)

T. 57N R. 26W 4th Mer.