

Form 874-9—Revised May, 1918  
U. S. Department of Agriculture  
FOREST SERVICE

K-5

NATIONAL FOREST

CORNERS OF THE PUBLIC SURVEY

T. 57 R. 20 Mer.

N 76

Corner common to Sections

18, and 17

Corner consists of a square corner (not) in place



State condition 1/2 in

Dimensions above ground \_\_\_\_\_ inches

Sketch grooves, letters, figures, or notches, on proper face or edge.

CARDINAL POSITION

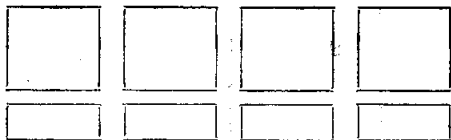
DIAGONAL POSITION



Mound of \_\_\_\_\_ is located \_\_\_\_\_

Pits are located \_\_\_\_\_

Sketch markings of Bearing Trees (or Rocks) in proper box and fill blanks below, giving bearings from Corner to Trees and Distances in Links.



Species \_\_\_\_\_

Diameter \_\_\_\_\_

Bearing \_\_\_\_\_

Distance \_\_\_\_\_

Do you believe this to be a genuine Land Office Corner? \_\_\_\_\_

If not, why? No

R. H. Christy

(Signature)

D. E. R.

(Title)


9-29-55

(Date)

K-5

Corner again.  
 Located by passing 1/2 mile  
 N of 18/12. No corner  
 found. Squared on 5" line  
 Line 6/2000 ft m? Road

Metal Location Poster is on a  
 tree \_\_\_\_\_ inches diameter, on the  
 side of \_\_\_\_\_  
 from which this Corner bears \_\_\_\_\_  
 chains distant.  
 Give any further facts which will aid in finding this



(Make sketch of topography near Corner)