

U. S. Department of Agriculture

FOREST SERVICE

E-1-1-21
NORTH

CHIPPENAW NATIONAL FOREST

CORNERS OF THE PUBLIC SURVEY

T. 58 N R. 25 W 4 th Mer.

Meander Corner common to sections

11, and 12

Corner consists of a 3" Tamarack Post (tax in place

State condition New Approv. Post

Dimensions above ground 30 inches

Sketch grooves, letters, figures, or notches, on proper face or edge.

CARDINAL POSITION


DIAGONAL POSITION



Mound of _____ is located _____

Pits are located _____

Sketch markings of Bearing Trees (or Rocks) in proper box and fill blanks below, giving bearings from Corner to Trees and Distances in Links.



Species Dead. W. Pine

Diameter 8"

Bearing N30°W

Distance 20 Lks

Do you believe this to be a genuine Land Office Corner? Yes

If not, why? This old B.T. corresponds with original Notes. Set post from these notes

Arthur Johnson
(Signature)

12/5/39

(Date)

Squad Foreman

(Title)

X

E-F, 21 North

Corner again.

Give any further facts which will aid in finding this

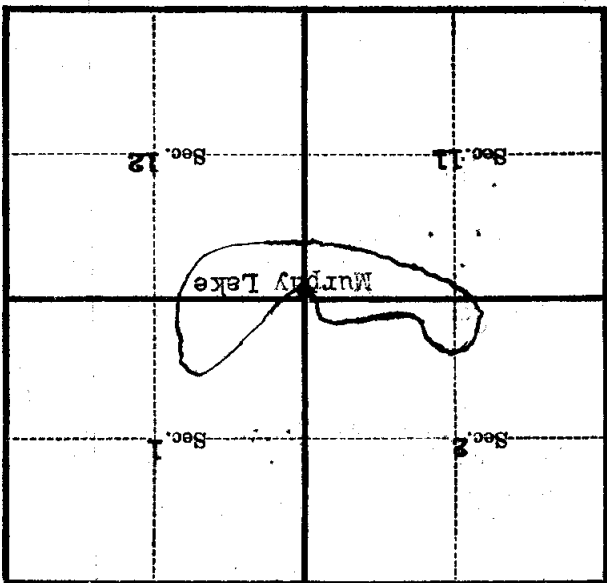
chains distant.

from which this Corner bears

side of

tree inches diameter, on the

Metal Location Poster is on a



(Make sketch of topography near Corner)

T. 57 N. R. 25 W. 4 th Mer.

U. S. Department of Agriculture

FOREST SERVICE

E: 121

E. 21

CHIPPewa NATIONAL FOREST

CORNERS OF THE PUBLIC SURVEY

T. 52 N R. 25 W 4th Mer.

meander Corner common to Sections 11, and 12

Corner consists of a 3" Tamarack post (Mark in place


State condition New APPROV. Post

Dimensions above ground 30 inches

Sketch grooves, letters, figures, or notches, on proper face or edge.

CARDINAL POSITION

DIAGONAL POSITION



N W S E



NW SW SE NE

Mound of is located

Pits are located

Sketch markings of Bearing Trees (or Rocks) in proper box and fill blanks below, giving bearings from Corner to Trees and Distances in Links.

M.C. S. 11

B. T.

Species Dead. W. Pine

Diameter 8"

Bearing N30°W

Distance 20 Lks

Do you believe this to be a genuine Land Office Corner? Yes

If not, why? This old B.T. corresponds with original Notes. Set post from these notes

Arthur Johnson (Signature)

Squad Foreman (Title)

12/5/39 (Date)

E-F, 21 North

Corner again.

Give any further facts which will aid in finding this

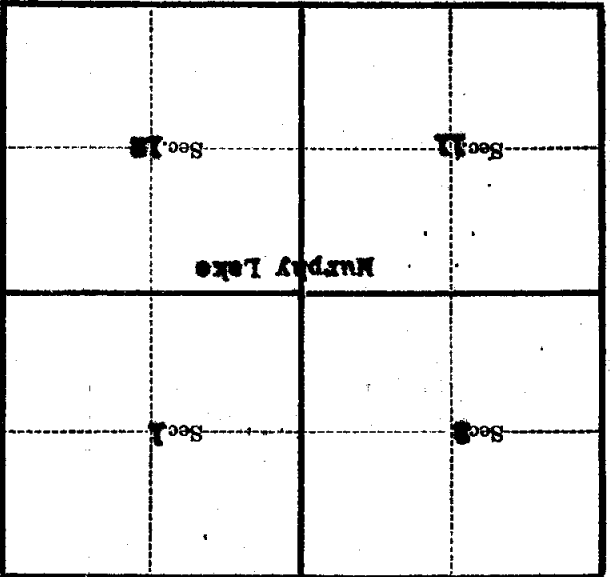
chains distant.

from which this Corner bears

side of

tree inches diameter, on the

Metal Location Poster is on a



(Make sketch of topography near Corner)

U. S. Department of Agriculture

FOREST SERVICE

E-F 21

CHIPPENAW NATIONAL FOREST

CORNERS OF THE PUBLIC SURVEY

T. 32 N R. 25 W 4th Mer.

meander Corner common to Sections

11, and 12

Corner consists of a 3" Tamarack Post in place


State condition NEW APPROV. POST

Dimensions above ground 30 inches


Sketch grooves, letters, figures, or notches, on proper face or edge.

CARDINAL POSITION

DIAGONAL POSITION



N W S E

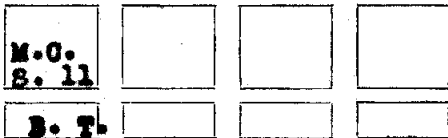


NW SW SE NE

Mound of is located

Pits are located

Sketch markings of Bearing Trees (or Rocks) in proper box and fill blanks below, giving bearings from Corner to Trees and Distances in Links.



Species Dead. W. Pine

Diameter 8"

Bearing N30°W

Distance 20 Lks

Do you believe this to be a genuine Land Office Corner? YES

If not, why? This old B.T. corresponds with original Notes. Set post from these notes

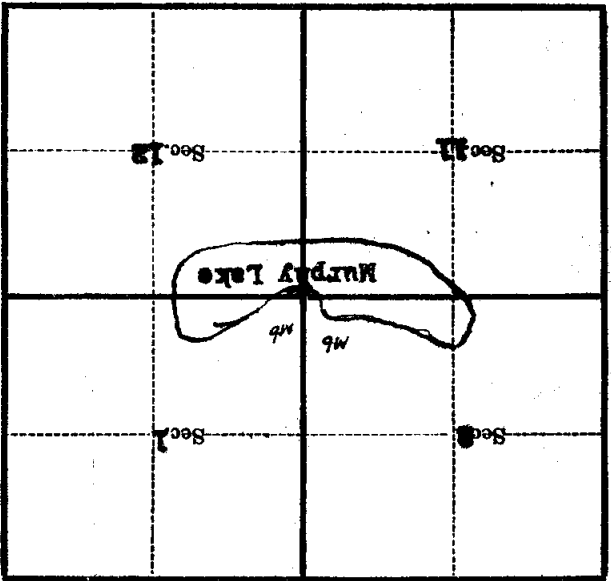
Peter Johnson (Signature)

Squad Foreman (Title)

12/5/39 (Date)

Metal Location Poster is on a tree _____ inches diameter, on the _____ side of _____ from which this Corner bears _____ chains distant.

Give any further facts which will aid in finding this Corner again.



(Make sketch of topography near Corner)