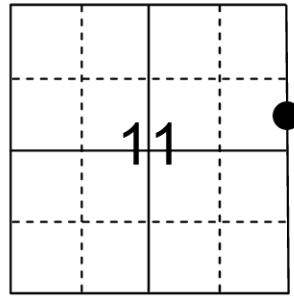


T. 144 R. 31 M. 5th Coordinates: X _____ Y _____

MC #15 Corner common to sections 11, 12



● = Corner

EXISTING SURVEYS

Original Government Survey

Year surveyed 1875
Original monument Post

Original Evidence Found

Year of search _____ by _____
Monument found _____

Bearing Trees

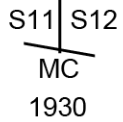
Species	<u>Norway Pine</u>	<u>Norway Pine</u>	_____
Diameter	<u>24"</u>	<u>24"</u>	_____
Bearing	<u>S 78° E</u>	<u>N 12° W</u>	_____
Distance	<u>11 links</u>	<u>34 links</u>	_____

Original Bearing Trees Found

Species	_____	_____	_____
Diameter	_____	_____	_____
Bearing	_____	_____	_____
Distance	_____	_____	_____

Subsequent Corner Restoration

Year surveyed 10/1930 By H.D. Craig, U.S. Surveyor, GLO
 Location filed: MN Hist. Society, notes page 43 T144N R31W
 Monument: Set 1"x 36" I.P. with brass cap at NE shore of S. Twin Lake, no remaining evidence of original post or bearing trees, up 6" and witnessed as follows.



Evidence of Subsequent Corner Restoration

Year of search 1/1986 By C.R. Krause, USFS
 Location filed: Field Book 1, page 58
 Monument: Found 1" iron pipe with brass cap up 1', on E. shore of S. Twin Lake, 3'+/-, to water, on down slope of bank and lists witnesses as follows.

Bearing Trees, Reference Objects

Species	<u>Norway Pine</u>	<u>Norway Pine</u>	_____
Diameter	<u>27"</u>	<u>27"</u>	_____
Bearing	<u>N 7° E</u>	<u>N 6° W</u>	_____
Distance	<u>91 links</u>	<u>184 links</u>	_____

Bearing Trees, Reference Objects

Species	<u>Pine(1930)</u>	<u>Norway Pine</u>	<u>White Pine</u>	<u>Norway Pine</u>
Diameter	<u>windfall</u>	<u>11"</u>	<u>14"</u>	<u>13"</u>
Bearing	<u>N 7° E</u>	<u>S 80° E</u>	<u>N 66° E</u>	<u>N 13° E</u>
Distance	<u>60.1'</u>	<u>25.4'</u>	<u>3.9'</u>	<u>38.8'</u>

Subsequent Corner Restoration

Year surveyed _____ By _____
Location filed: _____
Monument: _____

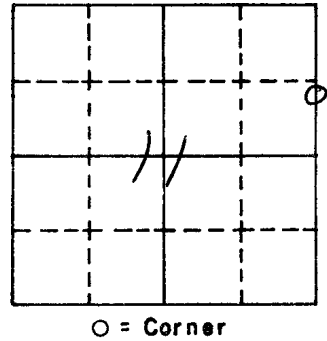
Evidence of Subsequent Corner Restoration Found

Year of search _____ By _____
Location filed: _____
Monument: _____

Index No. F-G 21

CASS COUNTY LAND CORNER RECORD

T. 144 R. 31 M. 5TH Coordinates: X _____ Y _____
MC # 15 Corner common to sections 11, 12



EXISTING SURVEYS

Original Government Survey

Year surveyed 1875
Original monument Post

Original Evidence Found

Year of search _____ By _____
Monument found _____

	Bearing Trees	
Species	<u>N Pine</u>	<u>N Pine</u>
Diameter	<u>24"</u>	<u>24"</u>
Bearing	<u>S78E</u>	<u>N12W</u>
Distance	<u>11 LKS</u>	<u>34 LKS</u>

Original Bearing Trees Found

Species	_____	_____	_____
Diameter	_____	_____	_____
Bearing	_____	_____	_____
Distance	_____	_____	_____

O = Corner

Subsequent Corner Restoration

Year surveyed 1930 By GL
 Location filed Sec of state
 Monument Set 1x36" l.p. w/ brass cap T144N R31W
S11 S12
MC
1930

Evidence of Subsequent Corner Restoration

Year of search _____ By _____

Bearing Trees, Reference Objects

Species	<u>N Pine</u>	<u>N Pine</u>
Diameter	<u>27"</u>	<u>27"</u>
Bearing	<u>N7E</u>	<u>N6W</u>
Distance	<u>9 LKS</u>	<u>184 LKS</u>

Bearing Trees, Reference Objects

_____	_____	_____
_____	_____	_____
_____	_____	_____
_____	_____	_____

Subsequent Corner Restoration

Year surveyed _____ By _____
Location filed _____
Monument _____

Evidence of Subsequent Corner Restoration Found

Year of search _____ By _____

Remonumentation certificate prepared _____ By _____
Filed at _____ Date _____