

Index No. \_\_\_\_\_

CASS COUNTY LAND CORNER RECORD

T. \_\_\_\_\_ R. \_\_\_\_\_ M. \_\_\_\_\_ Coordinates: X \_\_\_\_\_ Y \_\_\_\_\_

Corner common to sections \_\_\_\_\_



= Corner

EXISTING SURVEYS

Original Government Survey

Year surveyed \_\_\_\_\_  
Original monument \_\_\_\_\_

Original Evidence Found

Year of search \_\_\_\_\_ by \_\_\_\_\_  
Monument found \_\_\_\_\_

Bearing Trees

Species \_\_\_\_\_  
Diameter \_\_\_\_\_  
Bearing \_\_\_\_\_  
Distance \_\_\_\_\_

Original Bearing Trees Found

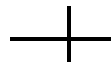
Species \_\_\_\_\_  
Diameter \_\_\_\_\_  
Bearing \_\_\_\_\_  
Distance \_\_\_\_\_

Subsequent Corner Restoration

Year surveyed \_\_\_\_\_ By \_\_\_\_\_  
Location filed:  
Monument:

Evidence of Subsequent Corner Restoration

Year of search \_\_\_\_\_ By \_\_\_\_\_  
Location filed:  
Monument:



Bearing Trees, Reference Objects

Species \_\_\_\_\_  
Diameter \_\_\_\_\_  
Bearing \_\_\_\_\_  
Distance \_\_\_\_\_

Bearing Trees, Reference Objects

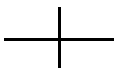
Species \_\_\_\_\_  
Diameter \_\_\_\_\_  
Bearing \_\_\_\_\_  
Distance \_\_\_\_\_

Subsequent Corner Restoration

Year surveyed \_\_\_\_\_ By \_\_\_\_\_  
Location filed:  
Monument:

Evidence of Subsequent Corner Restoration Found

Year of search \_\_\_\_\_ By \_\_\_\_\_  
Location filed:  
Monument:



Index No. \_\_\_\_\_

CASS COUNTY LAND CORNER RECORD

T. \_\_\_\_\_ R. \_\_\_\_\_ M. \_\_\_\_\_ Coordinates: X \_\_\_\_\_ Y \_\_\_\_\_

Page \_\_\_\_\_ of \_\_\_\_\_

Corner common to sections \_\_\_\_\_

Subsequent Corner Restoration

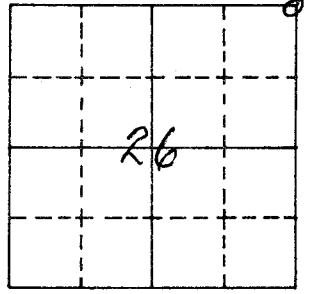
Evidence of Subsequent Corner Restoration Found

Year surveyed \_\_\_\_\_ By \_\_\_\_\_  
Location filed:  
Monument:

Year of search \_\_\_\_\_ By \_\_\_\_\_  
Location filed:  
Monument:

T. 143 R. 29 M. 5th Coordinates: X \_\_\_\_\_ Y \_\_\_\_\_

NE 26 Corner common to sections 23, 24, 25, 26



EXISTING SURVEYS

Original Government Survey			
Year surveyed	<u>1873</u>		
Original monument	<u>Post</u>		
Species	Bearing	Trees	
<u>Sugar Maple</u>	<u>S 62 E</u>	<u>Elm</u>	<u>Ash</u>
Diameter	<u>12"</u>	<u>5"</u>	<u>7"</u>
Bearing	<u>S 19 W</u>	<u>N 46 W</u>	<u>S 22 W</u>
Distance	<u>22 LKS</u>	<u>13 LKS</u>	<u>18 LKS</u>

Original Evidence Found	
Year of search	By _____
Monument found	_____
Original Bearing Trees Found	
Species	_____
Diameter	_____
Bearing	_____
Distance	_____

Subsequent Corner Restoration	
Year surveyed	<u>1918</u> By <u>GLO</u>
Location filed	<u>Sec. of State</u>
Monument	<u>Set 2x36" i.p.w. Brass cap T143N R29W</u>
	<u>523/524</u>
	<u>526/525</u>
	<u>1918</u>

Evidence of Subsequent Corner Restoration	
Year of search	<u>1974</u> By <u>BLM</u>
<u>No EVIDENCE of 1918 Survey - Set 9 1/4 road w/ bronze cap 8" under gravel surface T143N R29W</u>	
Corner	<u>1 LKS S. of gravelled road</u>
	<u>523/524</u>
	<u>526/525</u>
	<u>1974</u>

Bearing Trees, Reference Objects			
Species	<u>Basswood</u>	<u>Elm</u>	<u>Poplar</u>
Diameter	<u>12"</u>	<u>6"</u>	<u>6"</u>
Bearing	<u>N 46 E</u>	<u>S 74 E</u>	<u>S 12 W</u>
Distance	<u>30 LKS</u>	<u>8 1/2 LKS</u>	<u>58 LKS</u>

Bearing Trees, Reference Objects			
Species	<u>W. Birch</u>	<u>Poplar</u>	<u>iron post</u>
Diameter	<u>10"</u>	<u>10"</u>	<u>2 1/2" w/ cap</u>
Bearing	<u>N 28 3/4 E</u>	<u>S 7 E</u>	<u>S 16 W</u>
Distance	<u>13 1/2 LKS</u>	<u>8 1/2 LKS</u>	<u>6 1/2 LKS</u>

"T143N R29W 526 RM 1974"

R-21

Subsequent Corner Restoration

Year surveyed 1974 By Co. Hwy Dept  
 Location filed Co. Rpt # 73  
 Monument Found brass cap monument 13.88' RT of E  
R.C. SSW 50' S of E

- Ties to Corner: 8" Birch S 25.6'
- 6" Elm SSE 66.71'
- 24" Poplar SE 67.62'
- Ties to R.M. same trees as for corner
- 8" Birch SW 25.6'
- 6" Elm S 28'
- 24" Poplar SE 44.3'

3102 R. Main USFS found PK at S. edge bituminous and the following witnesses.

- Mon. S 22 W 40.3' 3" Cap BLM
- Sign Post S. of monument
- 8 Pole S 44 W 49.3'
- 7" Ash N 18 W 74.23'
- 9" Ash N 34 E 80.26'

Evidence of Subsequent Corner Restoration Found

Year of search Jan 2004 By D. Warner # 42656  
Cert. of Sur. Shows mon. Found