





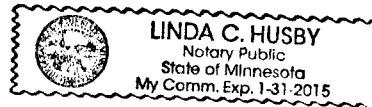
That in order to make the attached AFFIDAVIT AS TO LOCATION OF GOVERNMENT CORNER a matter of public record and locatable by legal description, Affiant does herewith attach said document to this affidavit and requests the Cass County Recorder to record same at her earliest opportunity.

FURTHER, Affiant sayeth not.


Robert Kovanen, Cass County Surveyor

Subscribed and sworn to before me
this 27 day of February, 2013.


Notary Public



This instrument was drafted by:

Robert Kovanen
Cass County Surveyor
P.O. Box 579
Walker, MN 56484

AFFIDAVIT AS TO LOCATION OF GOVERNMENT CORNER

Quarter

Corner to Sec.'s 13-18 T. 145 N R. 29 - 30 W No. 436

State of Minnesota, }

County of Cass }^{ss.}

William H. Okerman

, being first duly sworn, deposes and says:

That I reside at Bemidji, Minnesota, and am registered as a Land Surveyor under the laws of the State of Minnesota, having Surveyor's Registration Certificate No. 6807.

I further depose and say that on the 3rd day of May, 1966, I found the Quarter corner of Sections 13-18 which was evidenced by G.L.O. re-survey in 1933

a set iron post 3 feet by 1 inch in diameter with brass cap marked 1/4
 Fallen White Pine 20 inches N10°E 14 lks/9.24 feet with old blaze. 1933 S13 | S18
 Dead Norway Pine 18 inch N52°W 9 lks/5.94 feet marked "BT" (Now a rotted stub with BT visible)
 Jack Pine 6 inch S16°E 170 lks 112.2 feet (Now a 10 inch S16°E 112.2 feet with scribe visible)
 Jack Pine 4 inch N76 3/4°W 78 lks 51.48 feet (Now a 12 inch N76°W 51.48 feet with scribe over-
 and that to perpetuate the location of such corner I did, at the exact location thereof, place a permanent marker grown)
 consisting of No. new marker set, used G.L.O. brass cap

from which reference or witness monuments are located in the manner following:

Jack Pine 9 inch S78°W 18.4 feet (scribed 1/4 S13 BT)

Jack Pine 7 inch S53°W 19.4 feet (scribed 1/4 S13 BT)

Steel sign post 72 inches long with signs 54-2 and 54-4 attached due North 5.0 feet.

All reference bearings are true bearings.

William H. Okerman
 (Surveyor's Signature)

In the Presence of:

Beverah Hendricks
Claudine Kayton

Subscribed and sworn to before me at Walker, Minnesota

this 17th day of November, 1966

Beverah Hendricks
 -Notary Public-
 Register of Deeds, Cass County, Minn.

OFFICE OF REGISTER OF DEEDS

County of Cass

I hereby certify that the within instrument was filed in this office for record on the 17th day of November, A.D., 1966 at 9 o'clock A.M.

Beverah Hendricks
 Register of Deeds

By Deputy



SECTION _____ TOWNSHIP _____ RANGE _____ P.M. _____

