








That in order to make the attached AFFIDAVIT AS TO LOCATION OF GOVERNMENT CORNER a matter of public record and locatable by legal description, Affiant does herewith attach said document to this affidavit and requests the Cass County Recorder to record same at her earliest opportunity.

FURTHER, Affiant sayeth not.

  
Robert Kovanen, Cass County Surveyor

Subscribed and sworn to before me  
this 27<sup>th</sup> day of Feb., 2013.

  
Notary Public



This instrument was drafted by:

Robert Kovanen  
Cass County Surveyor  
P.O. Box 579  
Walker, MN 56484

## AFFIDAVIT AS TO LOCATION OF GOVERNMENT CORNER

Quarter

Corner to Sec. 2-11 T. 144N R. 29W No. 36

State of Minnesota, }

County of Cass }<sup>88.</sup>

Peter J. Meyer

, being first duly sworn, deposes and says:

That I reside at Cass Lake, Minnesota, and am registered as a Land Surveyor under the laws of the State of Minnesota, having Surveyor's Registration Certificate No. 3628.

I further depose and say that on the 11th day of December, 1961, I found the Quarter corner of Sections 2 - 11 which was evidenced by remains of the G.L.O. survey of 1926 - notes of this survey are on file in Minnesota state capitol St. Paul Minnesota.

Iron post 3' long, 1" dia with a brass cap marked  $\frac{1}{4}$  S2  
S11  
1926Jack Pine 14" N46°30'W 8.58' (now a 18" Jack pine N48°E 7.92' scribed  $\frac{1}{4}$  S 2 BT)

White Pine 16" S53°30'W 8.58' (now a 24" Red pine S58°W 8.58' scribe partly overgrown) and that to perpetuate the location of such corner I did, at the exact location thereof, place a permanent marker consisting of no new marker set, iron post with brass cap is in place.

from which reference or witness monuments are located in the manner following:


Oak 5" South 13.6' marked X BT

Cedar post 4"x4"x6.5' penta-treated with red top West 0.5'

Reference bearings are true bearings.

  
(Surveyor's Signature)

In the Presence of:



Subscribed and sworn to before me at

Walker, Minnesota

this 2nd day of February, 1962



X Notary Public

Deputy Register of Deeds  
Cass County, Minnesota

## OFFICE OF REGISTER OF DEEDS

County of Cass

I hereby certify that the within instrument was filed in this office for record on the 2nd day of February, A.D., 1962 at 9 o'clock A.M.

  
Register of DeedsBy  Deputy



SECTION \_\_\_\_\_ TOWNSHIP \_\_\_\_\_ RANGE \_\_\_\_\_ P.M. \_\_\_\_\_

