








That in order to make the attached AFFIDAVIT AS TO LOCATION OF GOVERNMENT CORNER a matter of public record and locatable by legal description, Affiant does herewith attach said document to this affidavit and requests the Cass County Recorder to record same at her earliest opportunity.

FURTHER, Affiant sayeth not.

  
\_\_\_\_\_  
Robert Kovanen, Cass County Surveyor

Subscribed and sworn to before me  
this 27<sup>th</sup> day of Feb., 20 13.

  
\_\_\_\_\_  
Notary Public



This instrument was drafted by:

Robert Kovanen  
Cass County Surveyor  
P.O. Box 579  
Walker, MN 56484

## AFFIDAVIT AS TO LOCATION OF GOVERNMENT CORNER

Corner to Sec. 10-11-14-15 T. 145 N R. 27 W No. 9

State of Minnesota, }  
County of Cass } ss.

Peter J. Meyer, being first duly sworn, deposes and says:  
That I reside at Cass Lake, Minnesota, and am registered as a Land Surveyor under the laws of the State of Minnesota, having Surveyor's Registration Certificate No. 3628.  
I further depose and say that on the 3rd day of December, 1958, I found the section corner of sections 10-11-14-15 which was evidenced by one remaining original scribed bearing tree of the Government Survey of 1873. Eight inch red pine (now 23 inch with scribing visible) S 47<sup>10</sup>° E, 35 links or 23.1 feet.

Corner was found to be marked with a 3 inch squared post. A check showed no evidence of original government corner or other original government bearing trees.

and that to perpetuate the location of such corner I did, at the exact location thereof, place a permanent marker consisting of a 2 inch inside diameter, 5 foot long galvanized wrought iron pipe filled with concrete and capped with a 3 inch diameter bronze tablet stamped:

T 145 N R 27 W  
10-11-14-15  
1958  
R.L.S. 3628

from which reference or witness monuments are located in the manner following:

Section 10	21 inch Red Pine	N 51° W	52.1 feet
Section 15	9 inch Tamarack	S 34° W	61.3 feet
Section 11	6 inch White Birch	N 50° E	31.2 feet

All reference bearings are true bearings.

*Peter J. Meyer*  
(Surveyor's Signature)  
In the Presence of:  
*Beryl Kewer*  
*L. P. Peterson*  
Subscribed and sworn to before me at  
Walker, Minnesota  
this 22 day of March, 1960  
*Beryl Kewer*  
Deputy Register of Deeds  
Cass County, Minnesota

## OFFICE OF REGISTER OF DEEDS

County of Cass

I hereby certify that the within instrument was filed in this office for record on the 22 day of March, A.D., 19 60 at 9 o'clock A.M.

*Leonard P. Peterson*  
Register of Deeds  
By *Beryl Kewer* Deputy



SECTION \_\_\_\_\_ TOWNSHIP \_\_\_\_\_ RANGE \_\_\_\_\_ P.M. \_\_\_\_\_

