





That in order to make the attached AFFIDAVIT AS TO LOCATION OF GOVERNMENT CORNER a matter of public record and locatable by legal description, Affiant does herewith attach said document to this affidavit and requests the Cass County Recorder to record same at her earliest opportunity.

FURTHER, Affiant sayeth not.




Robert Kovanen, Cass County Surveyor

Subscribed and sworn to before me
this 26th day of Feb., 2013.



Notary Public



This instrument was drafted by:

Robert Kovanen
Cass County Surveyor
P.O. Box 579
Walker, MN 56484

AFFIDAVIT AS TO LOCATION OF GOVERNMENT CORNER

Section
Corner to Sec.'s 15-16-21-22 T. 144N R. 27W No.

State of Minnesota, }
County of Cass } ss.

William H. Okerman, being first duly sworn, deposes and says:
That I reside at Bemidji, Minnesota, and am registered as a Land Surveyor under the laws of the State of Minnesota, having Surveyor's Registration Certificate No. 6807.

I further depose and say that on the 21st day of June, 1966, I found the Section corner of Sections 15-16-21-22 which was evidenced by G.L.O. resurvey of 1937

a set concrete monument 2 feet long 6 inches in diameter with brass cap marked T144N R27W S16 S15 S21 S22 1937
Tamarack 9 inch N73 $\frac{1}{4}$ °E 127 links or 83.82 feet - Now a 12 inch tamarack at correct bearing and distance - scribe visible - old tag attached to this tree.

Tamarack 5 inch N17-3/4°W 110 links or 72.60 feet - Now a 9 inch Tamarack at correct bearing and distance - blaze visible.

and that to perpetuate the location of such corner I did, at the exact location thereof, place a permanent marker consisting of no new marker set, used G.L.O. brass cap.

from which reference or witness monuments are located in the manner following:

G.L.O. Tamarack 12 inch N73 $\frac{1}{4}$ °E 83.82 feet - rescribed S15 BT.

G.L.O. Tamarack 9 inch N17-3/4°W 72.60 feet - rescribed S16 BT.

Set a steel sign post 72 inches long with signs 54-4 and 54-2 attached due west 4.5 feet.

All reference bearings are true bearings.

William H. Okerman
(Surveyor's Signature)

In the Presence of
Beulah Hendrick
Claudine Keyser
Subscribed and sworn to before me at
Walker, Minnesota

this 17th day of November, 1966
Beulah Hendrick
Notary Public
Register of Deeds, Cass County, Minn.

OFFICE OF REGISTER OF DEEDS

County of Cass

I hereby certify that the within instrument was filed in this office for record on the 17th day of November, A.D., 1966 at 9 o'clock^A M.

Beulah Hendrick
Register of Deeds

By Deputy



SECTION _____ TOWNSHIP _____ RANGE _____ P.M. _____

