



A000588302

OFFICE OF THE COUNTY RECORDER
CASS COUNTY, MINNESOTA
CERTIFIED, FILED, AND/OR
RECORDED ON

1/2/2013 2:56:46 PM

AS DOC #: A000588302

PAGES: 4

REC FEES: 0.00

KATHRYN M. NORBY
CASS COUNTY RECORDER

BY MW Dep

AFFIDAVIT BY THE CASS COUNTY SURVEYOR IN REGARD TO A CERTIFICATE OF LOCATION OF GOVERNMENT CORNER

STATE OF MINNESOTA }

}ss


COUNTY OF CASS }

Robert Kovanen, being first duly sworn, deposes and states as follows:

That Affiant is the County Surveyor in and for the County of Cass, in the State of Minnesota;

That in such capacity Affiant has knowledge of the books and records kept in the Office of the County Surveyor in and for the County of Cass, State of Minnesota;

That the attached CERTIFICATE OF LOCATION OF GOVERNMENT CORNER has been found in the Surveyor's records and after checking with the Cass County Recorder, it was determined that the document was never assigned a document number and was never officially recorded in the real estate records or tracted in the tract indexes within said Cass County Recorder's Office;






-2-

That in order to make the attached CERTIFICATE OF LOCATION OF GOVERNMENT CORNER a matter of public record and locatable by legal description, Affiant does herewith attach said document to this affidavit and requests the Cass County Recorder to record same at her earliest opportunity.


FURTHER, Affiant sayeth not.



Robert Kovanen, Cass County Surveyor

Subscribed and sworn to before me
this 2nd day of Jan., 2013.





Notary Public

This instrument was drafted by:

Robert Kovanen
Cass County Surveyor
P.O. Box 579
Walker, MN 56484

CERTIFICATE OF LOCATION OF GOVERNMENT CORNER

South East 1/16

Corner to Sec. 8 T. 141N R. 28W No. 907

State of Minnesota, }
County of Cass } ss.

I hereby certify that on the 20th day of January 1972

I found the South East 1/16 corner of Section 8
which was evidenced by remains of the General Land Office survey of 1918 and documented
in Forest Service Recordand I further certify that to perpetuate the location of such corner, I did, at the exact location thereof, place
a permanent marker consisting of no new monument set as G.L.O. monument is in good conditionI further certify that I established
reference or witness monuments consisting of

which reference or witness monuments are located in the manner following:

Oak 10 inch N22°E 61.70 feet scribed SE 1/16 S8 BT

Oak 6 inch N21°W 51.50 feet scribed SE 1/16 S8 BT

Oak 15 inch N76°W 37.80 feet scribed SE 1/16 S8 BT

Steel sign post 72 inches long due East 10.10 feet with Forest Service signs

54-2 and 54-4 attached

Dated at Cass Lake, Minn., this 16th day of August 1973

William H. Okerman

~~County Surveyor or Highway Engineer~~

WILLIAM H. OKERMAN

Minnesota Registered Land Surveyor

No. 6807

OFFICE OF REGISTER OF DEEDS }

County of Cass }

I hereby certify that the within instrument was filed in this office for record on the 5th
day of February A. D. 1974 at 9 o'clock A. M.

Beulah Hendricks

Register of Deeds.

By BJK Deputy.



SECTION _____ TOWNSHIP _____ RANGE _____ P.M. _____

